

NOTICE!!

These documents have been scanned!

Do not place un-scanned documents beneath this notice!

Do not remove this notice from this file!

GPO Jacket No. 560-102
Print Order 61540
Rise Business Services, LLC
Job=AZ15 7/3/2019



Box Number= AZ15150




Claim Begin-End: AMC345139-AMC345153

1 Initial Receipt



AZ15150-5

AMC344757-AMC345232

 Date Prepared: September 23, 1997

Lead A MC Number: A MC 345139

Ending A MC Number: A MC 345153

CLAIM INDEX

<u>SERIAL NUMBER</u>	<u>CLAIM NAME</u>	<u>CLAIMANT'S NAME</u>
A MC 345139	CP 1	SCOTT RUBIE
A MC 345140	CP 2	" "
A MC 345141	CP 3	" "
A MC 345142	CP 4	" "
A MC 345143	CP 5	" "
A MC 345144	CP 6	" "
A MC 345145	CP 7	" "
A MC 345146	CP 8	" "
A MC 345147	CP 9	" "
A MC 345148	CP 10	" "
A MC 345149	CP 11	" "
A MC 345150	CP 12	" "
A MC 345151	CP 13	" "
A MC 345152	CP 14	" "
A MC 345153	CP 15	" "

UNITED STATES
DEPARTMENT OF THE INTERIOR
BUREAU OF LAND MANAGEMENT

RECEIPT AND ACCOUNTING ADVICE

NO. 2314662 04

TC/AZ 04/02/97

Subject: LOCATION & SERVICE FEE 1997 2 6 11 375.00
 Applicant: CLAIM MAINTENANCE FEE 1997 - 15 2 6 12 150.00
 BENJAMIN S RUBIE 2 6 13 1,500.00
 BOX 21491
 WICKENBURG AZ 85358-6491 CK 114

Remitter:

ENTERED IN COMPUTER

4-15-97 Service

Assignor:

LEASE MANAGEMENT DATA NEW UPDATE PAYMENT

ORIGINAL SERIAL NO.	ASG.	TYPE	ST.	CTY.	FUND SYMBOL	ACRES/UNITS	RATE
AMC 345139-345153							

AMOUNT	ANV. DATE	EXP. DATE	BILL CYC.	S/C	DISTRICT	NEXT BILL	MISC. DATA	U of M	ACTUAL UNITS

ASSIGNMENT SERIAL NO.	ASG.	TYPE	ST.	CTY.	FUND SYMBOL	ACRES/UNITS	RATE

AMOUNT	ANV. DATE	EXP. DATE	BILL CYC.	S/C	DISTRICT	NEXT BILL	MISC. DATA	U of M	ACTUAL UNITS

APPLY REMITTANCE

ACTION	FUND SYMBOL	CTY.	AMOUNT
FILING FEE			
RENTAL			
UNEARNED			
REFUND			
TOTAL			
AMOUNT DUE			

Remarks:

BY: _____ DATE: _____

- Lease in Escrow?
- KGS? Of Interest?
- Auto Escalates? Operating Rights?
- Auto Renew? Operator
- Bond Filed?

FOR MMS USE ONLY

BILLEE NUMBER	FOREST REFUGE
OCS SECTION CODE	

UNITED STATES
DEPARTMENT OF THE INTERIOR
BUREAU OF LAND MANAGEMENT

RECEIPT AND ACCOUNTING ADVICE

NO. 2314662 04

TC/AZ 04/02/97

Subject: LOCATION & SERVICE FEE 1997 2 6 11 375.00
 Applicant: CLAIM MAINTENANCE FEE 1997 - 15 2 6 12 150.00
 BENJAMIN S RUBIE 2 6 13 1,500.00
 BOX 21491
 WICKENBURG AZ 85358-6491 CK 114

Remitter:

Assignor:

4-15-97 Service

LEASE MANAGEMENT DATA NEW UPDATE PAYMENT

ORIGINAL SERIAL NO.	ASG.	TYPE	ST.	CTY.	FUND SYMBOL	ACRES/UNITS	RATE
AMC 345139-345153							

AMOUNT	ANV. DATE	EXP. DATE	BILL CYC.	S/C	DISTRICT	NEXT BILL	MISC. DATA	U of M	ACTUAL UNITS

ASSIGNMENT SERIAL NO.	ASG.	TYPE	ST.	CTY.	FUND SYMBOL	ACRES/UNITS	RATE

AMOUNT	ANV. DATE	EXP. DATE	BILL CYC.	S/C	DISTRICT	NEXT BILL	MISC. DATA	U of M	ACTUAL UNITS

APPLY REMITTANCE

ACTION	FUND SYMBOL	CTY.	AMOUNT
FILING FEE			
RENTAL			
UNEARNED			
REFUND			
TOTAL			
AMOUNT DUE			

Remarks:

BY: _____ DATE: _____

Lease in Escrow?
 KGS? Of Interest?
 Auto Escalates? Operating Rights?
 Auto Renew? Operator
 Bond Filed?

FOR MMS USE ONLY		
BILLEE		FOREST REFUGE
NUMBER		
OCS SECTION		
CODE		

NOTICE!!

These documents have been scanned!

Do not place un-scanned documents beneath this notice!

Do not remove this notice from this file!

GPO Jacket No. 560-102
Print Order 61540
Rise Business Services, LLC
Job=AZ15 7/3/2019



Box Number= AZ15150



Claim Begin-End: AMC345139-AMC345153

2 Correspondence



AZ15150-5

AMC344757-AMC345232

OFFICIAL COPIES /CF/ /SD READ/ /GROUP/ /SECTION/ /AUTHOR/

3800 (952.3) JB
A MC 345139

9-25-97
JB

Mr. Scott Rubie
P.O. Box 21491
Wickenburg, Arizona 85358

Dear Mr. Rubie:

The enclosed list identifies the serial numbers that have been assigned to each of your mining claim location notices received by this office on April 2, 1997.

The regulations require you to identify the claim name and A MC serial number of each claim, and the claimant's name and address on all future documents and correspondence filed with the Bureau of Land Management (BLM).

The acknowledgment does not verify that your claims have been located on lands open to mineral entry or are encumbered by rights of other mining claimants. Only those mining claims that are entirely located on private or Federal lands that are not open to mineral entry will be officially declared void by a BLM Decision.

Please advise this office of all changes of address, authorized agents, and transfers of ownership.

Transfers of ownership are governed by 43 CFR 3833.3(a) which states that, "Whenever the owner of an unpatented mining claim, mill site or tunnel site, which has been recorded in accordance with 43 CFR 3833.1, sells, assigns, or otherwise conveys all or any part of his interest in the claim, his transferee shall file in the proper BLM office within 60 days after the completion of the transfer..." A service charge of \$5 per claim is required for all transfers.

By keeping our records current, we will be able to provide better public service. **All future correspondence from this office will be sent only to the above name and address unless otherwise instructed.**

If any of the information listed on the enclosure is not correct, please notify this office in writing.

Sincerely,

Mary Jo Yoas
Supervisor, Lands and Minerals Operations

Enclosure

JBAIER:ers:9/23/97:345130

Date Prepared: September 23, 1997

Lead A MC Number: A MC 345139

Ending A MC Number: A MC 345153

CLAIM INDEX

<u>SERIAL NUMBER</u>	<u>CLAIM NAME</u>	<u>CLAIMANT'S NAME</u>
A MC 345139	CP 1	SCOTT RUBIE
A MC 345140	CP 2	" "
A MC 345141	CP 3	" "
A MC 345142	CP 4	" "
A MC 345143	CP 5	" "
A MC 345144	CP 6	" "
A MC 345145	CP 7	" "
A MC 345146	CP 8	" "
A MC 345147	CP 9	" "
A MC 345148	CP 10	" "
A MC 345149	CP 11	" "
A MC 345150	CP 12	" "
A MC 345151	CP 13	" "
A MC 345152	CP 14	" "
A MC 345153	CP 15	" "

NOTICE!!

These documents have been scanned!

Do not place un-scanned documents beneath this notice!

Do not remove this notice from this file!

GPO Jacket No. 560-102
Print Order 61540
Rise Business Services, LLC
Job=AZ15 7/3/2019



Box Number= AZ15150



Claim Begin-End: AMC345139-AMC345153

3 Transfers



AZ15150-5

AMC344757-AMC345232

AMC 354139
AMC 358469
AMC 358614
AMC 360032

When Recorded, Mail to:

US American Exploration
3839 Briargrove Lane Suite 6205
Dallas, Tx 75287

QUIT CLAIM DEED

For the consideration of ten dollars, and other valuable consideration, US American Resources, Inc., hereafter called the Grantor, hereby quit claims to US American Exploration, Inc., the following described property situated in La Paz County, Arizona: Claims ^

IER No. 1 through 102
AMC358614 through AMC358703

Aruba 2,3,4,5,6,7,8,9,10, & 11
AMC360032 through AMC36041

CPI-CP15
AMC345139 through AMC345153

RECEIVED
BLM AZ STATE OFFICE
2008 OCT 16 P 3:53
PHOENIX, ARIZONA

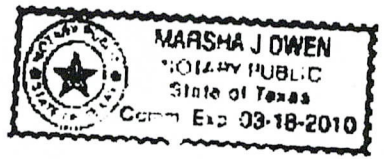
EXEMPT TRANSACTION:
A.R.S. Section 11-1134(0)(0).

Dated this 16th day of October, 2008

[Signature]
Grantor (officer for US American Resources, John D. Owen, CEO

State of Texas)
County of Deaton) ss.

Acknowledged before me this 16th day of October, 2008, by



(Seal)

[Signature]
Notary Public

ENTERED IN COMPUTER

Transferred AMC 358614-703
& AMC 345139-153
AMC 360032-041 in name of Ted Wilbanks & therefore not processed as transferred
PAGE: 002 R=93%
RE 5/26/09

MAINTENANCE FEE PAYMENT

Claimant Name: US AMERICAN RESOURCES, INC.

Address: 3839 BRIARGROVE LANE #6305

City: DALLAS State: TX Zip: 75287

Telephone: 214-632-4236

E-mail address: HOWEN@USARINC.COM

Signature: [Signature]

Check here if this is a change of address.

RECEIVED
BLM AZ STATE OFFICE
PHOENIX, ARIZONA
4008 AUG 29 A 9:05
BLM
Date
Stamp

LINE NO.	AMC NUMBER	CLAIM/SITE NAME	COUNTY RECORDER DATA (if available)	TWP	RNG	SEC
1						
2						
3						
4						
5						
6						
7						
8						
9						
10						

SEE ATTACHED

RECEIVED
BLM AZ STATE OFFICE
PHOENIX, ARIZONA
4008 OCT 16 P 3:53

List additional claims on Form MCF114.

Bureau of Land Management
Arizona State Office
www.az.blm.gov

No. of Claims: 129 x \$125 = 16,125 =
 Check No: 3152967 Init. AMC
 Receipt No.: 1774903
 For BLM Use Only

Form: MCF112
Revised July 2005

This form is available from the Arizona Department of Mines and Mineral Resources and may be reproduced.

When Recorded Mail to:

US American Exploration
3839 Briargrove Lane Suite 6205
Dallas, TX 75287


Quit Claim Deed

For the consideration of ten dollars, and other valuable consideration US American Resources, Inc., hereafter called the Grantor, hereby quit claims to US American Exploration, Inc., the following described property (claims) situated in la Paz county, Arizona:

AMC 358469 - AMC 358480

Exempt Transaction:
A.R.S Section 11-1134 (6)


Dated this 16th day of October, 2008


Grantor

State of Texas)
) ss.
County of Denton)

Acknowledged before me this
29th day of January, 2009 by:





Notary Public

Seal

10/16/08

Fax Cover

AMC 354139
AMC 358469
AMC 358614
AMC 360032

Attn: Tina

From: John Owen

US American Resources
9 pages (including cover)

Comments:

Please call me if you have

any questions

I have faxed the following:

1. Quit Claim Deed
2. Corresponding Claim #'s

Sincerely,

Misti Mathis, Director
US American Resources

214 773 2468

RECEIVED
BLM AZ STATE OFFICE
2008 OCT 16 3:53
PHOENIX, ARIZONA

~~10/16/08~~
~~10/16/08~~

RECEIVED
FLM AZ STATE OFFICE
2008 OCT 16 P 3:53
PHOENIX, ARIZONA

10/16/08

Fax Cover

Attn: Tina

From: John Owen

US American Resources

(including Cover)

	BLM Serial Numbers	Name of Claim	County Book/Docket and Fee
1	AMC 358614	IER No. 1	2003-05323
2	AMC 358615	IER No. 2	2003-05324
3	AMC 358469	IER No. 3	2003-05325
4	AMC 358470	IER No. 4	2003-05326
5	AMC 358616	IER No. 5	2003-05327
6	AMC 358617	IER No. 6	2003-05328
7	AMC 358618	IER No. 7	2003-05329
8	AMC 358619	IER No. 8	2003-05330
9	AMC 358471	IER No. 9	2003-05331
10	AMC 358472	IER No. 10	2003-05332
11	AMC 358620	IER No. 11	2003-05333
12	AMC 358621	IER No. 12	2003-05334
13	AMC 358622	IER No. 13	2003-05335
14	AMC 358623	IER No. 14	2003-05336
15	AMC 358473	IER No. 15	2003-05337
16	AMC 358474	IER No. 16	2003-05338
17	AMC 358624	IER No. 17	2003-05339
18	AMC 358625	IER No. 18	2003-05340
19	AMC 358626	IER No. 19	2003-05341
20	AMC 358627	IER No. 20	2003-05342
21	AMC 358475	IER No. 21	2003-05343
22	AMC 358476	IER No. 22	2003-05344
23	AMC 358628	IER No. 23	2003-05345
24	AMC 358629	IER No. 24	2003-05346
25	AMC 358630	IER No. 25	2003-05347
26	AMC 358631	IER No. 26	2003-05348
27	AMC 358477	IER No. 27	2003-05349
28	AMC 358478	IER No. 28	2003-05350
29	AMC 358632	IER No. 29	2003-05351
30	AMC 358633	IER No. 30	2003-05352
31	AMC 358634	IER No. 31	2003-05353
32	AMC 358635	IER No. 32	2003-05354
33	AMC 358479	IER No. 33	2003-05355
34	AMC 358480	IER No. 34	2003-05356
35	AMC 358636	IER No. 35	2003-05357
36	AMC 358637	IER No. 36	2003-05358
37	AMC 358638	IER No. 37	2003-05359
38	AMC 358639	IER No. 38	2003-05360
39	AMC 358640	IER No. 39	2003-05361
40	AMC 358641	IER No. 40	2003-05362
41	AMC 358642	IER No. 41	2003-05363
42	AMC 358643	IER No. 42	2003-05364
43	AMC 358644	IER No. 43	2003-05365
44	AMC 358645	IER No. 44	2003-05366
45	AMC 358646	IER No. 45	2003-05367
46	AMC 358647	IER No. 46	2003-05368
47	AMC 358648	IER No. 47	2003-05369

PHOENIX, ARIZONA

2008 OCT 16 P 3:53

RECEIVED
BLM AZ STATE OFFICE

PHOENIX, ARIZONA

2008 AUG 29 A 9:05

RECEIVED
BLM AZ STATE OFFICE

48	AMC 358649	IER No. 48	2003-05370
49	AMC 358650	IER No. 49	2003-05371
50	AMC 358651	IER No. 50	2003-05372
51	AMC 358652	IER No. 51	2003-05373
52	AMC 358653	IER No. 52	2003-05374
53	AMC 358654	IER No. 53	2003-05375
54	AMC 358655	IER No. 54	2003-05376
55	AMC 358656	IER No. 55	2003-05377
56	AMC 358657	IER No. 56	2003-05378
57	AMC 358658	IER No. 57	2003-05379
58	AMC 358659	IER No. 58	2003-05380
59	AMC 358660	IER No. 59	2003-05381
60	AMC 358661	IER No. 60	2003-05382
61	AMC 358662	IER No. 61	2003-05383
62	AMC 358663	IER No. 62	2003-05384
63	AMC 358664	IER No. 63	2003-05385
64	AMC 358665	IER No. 64	2003-05386
65	AMC 358666	IER No. 65	2003-05387
66	AMC 358667	IER No. 66	2003-05388
67	AMC 358668	IER No. 67	2003-05389
68	AMC 358669	IER No. 68	2003-05390
69	AMC 358670	IER No. 69	2003-05391
70	AMC 358671	IER No. 70	2003-05392
71	AMC 358672	IER No. 71	2003-05393
72	AMC 358673	IER No. 72	2003-05394
73	AMC 358674	IER No. 73	2003-05395
74	AMC 358675	IER No. 74	2003-05396
75	AMC 358676	IER No. 75	2003-05397
76	AMC 358677	IER No. 76	2003-05398
77	AMC 358678	IER No. 77	2003-05399
78	AMC 358679	IER No. 78	2003-05400
79	AMC 358680	IER No. 79	2003-05401
80	AMC 358681	IER No. 80	2003-05402
81	AMC 358682	IER No. 81	2003-05403
82	AMC 358683	IER No. 82	2003-05404
83	AMC 358684	IER No. 83	2003-05405
84	AMC 358685	IER No. 84	2003-05406
85	AMC 358686	IER No. 85	2003-05407
86	AMC 358687	IER No. 86	2003-05408
87	AMC 358688	IER No. 87	2003-05409
88	AMC 358689	IER No. 88	2003-05410
89	AMC 358690	IER No. 89	2003-05411
90	AMC 358691	IER No. 90	2003-05412
91	AMC 358692	IER No. 91	2003-05413
92	AMC 358693	IER No. 92	2003-05414
93	AMC 358694	IER No. 93	2003-05415
94	AMC 358695	IER No. 94	2003-05416
95	AMC 358696	IER No. 95	2003-05417
96	AMC 358697	IER No. 96	2003-05418

PHOENIX, ARIZONA

2008 OCT 16 P 3:53

RECEIVED
BLM AZ STATE OFFICE

PHOENIX, ARIZONA

2008 AUG 29 A 9:05

RECEIVED
BLM AZ STATE OFFICE

97	AMC 358698	IER No. 97	2003-05419
98	AMC 358699	IER No. 98	2003-05420
99	AMC 358700	IER No. 99	2003-05421
100	AMC 358701	IER No. 100	2003-05422
101	AMC 358702	IER No. 101	2003-05423
102	AMC 358703	IER No. 102	2003-05424

RECEIVED
BLM AZ STATE OFFICE
2008 OCT 16 P 3:53
PHOENIX, ARIZONA

RECEIVED
BLM AZ STATE OFFICE
2008 AUG 29 A 9:05
PHOENIX, ARIZONA

LINE NUMBER	AMC NUMBER	CLAIM/SITE NAME	TWP	RNG	SEC
1	360032	Aruba 2	5 N	12 W	17, 20
2	360033	Aruba 3	5 N	12 W	17, 20
3	360034	Aruba 4	5 N	12 W	17, 20
4	360035	Aruba 5	5 N	12 W	17, 20
5	360036	Aruba 6	5 N	12 W	17, 20
6	360037	Aruba 7	5 N	12 W	17, 20
7	360038	Aruba 8	5 N	12 W	17, 20
8	360039	Aruba 9	5 N	12 W	17, 20
9	360040	Aruba 10	5 N	12 W	17, 20
10	360041	Aruba 11	5 N	12 W	17, 20

RECEIVED
BLMAZ STATE OFFICE
2008 AUG 29 A 9:05
PHOENIX, ARIZONA

RECEIVED
BLMAZ STATE OFFICE
2008 OCT 16 P 3:53
PHOENIX, ARIZONA

Handwritten signature/initials

LINE NO.	AMC NUMBER	CLAIM/ SITE NAME	TWP	RNG	SEC
1	345139				
2	345140	CP 1	7N	13W	13
3	345141	CP2	7N	13W	13
4	345142	CP3	7N	13W	13
5	345143	CP4	7N	13W	13
6	345144	CP5	7N	13W	13
7	345145	CP6	7N	13W	13
8	345146	CP7	7N	13W	13
9	345147	CP8	7N	13W	13
10	345148	CP9	7N	13W	13
11	345149	CP10	7N	13W	13
12	345150	CP11	7N	13W	13
13	345151	CP12	7N	13W	13
14	345152	CP13	7N	13W	13
15	345153	CP14	7N	13W	13
		CP15	7N	13W	13

RECEIVED
 BLM AZ STATE OFFICE
 PHOENIX, ARIZONA
 2008 OCT 16 P 3: 53
 2008 AUG 29 A 9: 05
 PHOENIX, ARIZONA

15
 MK

United States Department of the Interior
Bureau of Land Management
 BUSINESS & SUPPORT SVCS DIV
 ONE N CENTRAL AVE SUITE 800
 PHOENIX, AZ 85004 -4427
 Phone: (602) 417-9200

Receipt

No: 1774903

Transaction #: 1832663	
Date of Transaction: 08/29/2008	
CUSTOMER:	US AMERICAN RESOURCES INC 3839 BRIAGROVER LN #6305 DALLAS, TX 75287

LINE #	QTY	DESCRIPTION	REMARKS	UNIT PRICE	TOTAL
1	1.00	LOCATABLE MINERALS / MINING CLAIMS-NOT NEW-UNADJUD, ONE AUTH NO. ONLY / MINING CLAIM MONEY RECEIVED (455) CASES: AMC358614/\$16125.00	MAINT 2009/129	- n/a -	16125.00
TOTAL:					\$16,125.00

PAYMENT INFORMATION			
1	AMOUNT:	\$16,125.00	POSTMARKED: N/A
	TYPE:	CHECK	RECEIVED: 08/29/2008
	CHECK NO:	3152967	
	NAME:	US AMERICAN RESOURCES INC 3839 BRIAGROVER LN #6305 DALLAS TX 75287	

REMARKS

This receipt was generated by the automated BLM Collections and Billing System and is a paper representation of a portion of the official electronic record contained therein.

RECEIVED
 BLM AZ STATE OFFICE
 2008 OCT 16 P 3:53
 PHOENIX, ARIZONA

United States Department of the Interior

Bureau of Land Management
 BUSINESS & SUPPORT SVCS DIV
 ONE N CENTRAL AVE SUITE 800
 PHOENIX, AZ 85004 -4427
 Phone: (602) 417-9200

Receipt

No:

1811894

Transaction #: 1870475	
Date of Transaction: 10/31/2008	
CUSTOMER:	US AMERICAN RES INC 3839 BRIARGROVE LN APT 6305 DALLAS, TX 75287-6377 US

LINE #	QTY	DESCRIPTION	REMARKS	UNIT PRICE	TOTAL
1	1.00	LOCATABLE MINERALS / MINING CLAIMS-NOT NEW-UNADJUD, ONE AUTH NO. ONLY / MINING CLAIM MONEY RECEIVED CASES: AMC358614/\$1270.00	TRF/127	- n/a -	1270.00
TOTAL:					\$1,270.00

PAYMENT INFORMATION				
NOTE: Items will appear on credit card statement as "Bureau of Land Mgmt CO".				
1	AMOUNT:	1270.00	POSTMARKED:	N/A
	TYPE:	CREDIT CARD	RECEIVED:	10/31/2008
	NAME:	US AMERICAN RES INC 3839 BRIARGROVE LN APT 6305 DALLAS TX 75287-6377 US		
	CARD NO:	XXXXXXXXXXXX5609	AUTH CODE:	072114
	NAME ON CARD:	MISTI MATHIS		
	EXPIRES:	08/2011		
	SIGNATURE:			

REMARKS

This receipt was generated by the automated BLM Collections and Billing System and is a paper representation of a portion of the official electronic record contained therein.

AMC 60025
AMC 60858
AMC 289714

AMC 335422
AMC 358614

AMC 331685
AMC 345139
AMC 358863



2005-06392
Page 1 of 2
Requested By: RYLEY CARLOCK
SHELLY D BAKER, RECORDER
OFFICIAL RECORDS OF LA PAZ COUNTY, AZ
11-03-2005 12:03 PM Recording Fee \$14.00

When Recorded Return To:

Cynthia Chandley
Ryley Carlock and Applewhite
One North Central Avenue
Suite 1200
Phoenix, Arizona, 85004

QUITCLAIM DEED

[This transaction is exempt pursuant to A.R.S. Section 11-1134(A)(6)]

FOR THE VALUABLE consideration of \$21,375.00, the receipt and sufficiency of which is hereby acknowledged, Scott Rubie ("Grantor"), quitclaims to US American Resources, Inc., all of Grantors' right, title and interest in that real property located in La Paz County, Arizona and described on Exhibit "A" attached hereto.

IN WITNESS WHEREOF, this Quitclaim Deed has been executed as of this 7th day of October, 2005.

Scott Rubie

Scott Rubie

STATE OF ARIZONA)
County of Maricopa) ss.

The foregoing instrument was acknowledged before me this 7th day of October, 2005 by Scott Rubie.

Callie Ann Dahlgren

Notary Public

My Commission Expires:



PHOENIX, ARIZONA

2006 AUG 30 P 3: 37

RECEIVED
B.L.M. AZ STATE OFFICE

Mlyde

EXHIBIT "A"

Legal description of subject property in quitclaim deed of 6 October 2005, Scott Rubie, Grantor; US American Resources, Inc., Grantee

- Unpatented Mining Claim CP 1 (A MC 345139), La Paz County, AZ, T07N, R13W, S13.
- Unpatented Mining Claim CP 2 (A MC 345140), La Paz County, AZ, T07N, R13W, S13.
- Unpatented Mining Claim CP 3 (A MC 345141), La Paz County, AZ, T07N, R13W, S13.
- Unpatented Mining Claim CP 4 (A MC 345142), La Paz County, AZ, T07N, R13W, S13.
- Unpatented Mining Claim CP 5 (A MC 345143), La Paz County, AZ, T07N, R13W, S13.
- Unpatented Mining Claim CP 6 (A MC 345144), La Paz County, AZ, T07N, R13W, S13.
- Unpatented Mining Claim CP 7 (A MC 345145), La Paz County, AZ, T07N, R13W, S13.
- Unpatented Mining Claim CP 8 (A MC 345146), La Paz County, AZ, T07N, R13W, S13.
- Unpatented Mining Claim CP 9 (A MC 345147), La Paz County, AZ, T07N, R13W, S13.
- Unpatented Mining Claim CP 10 (A MC 345148), La Paz County, AZ, T07N, R13W, S13.
- Unpatented Mining Claim CP 11 (A MC 345149), La Paz County, AZ, T07N, R13W, S13.
- Unpatented Mining Claim CP 12 (A MC 345150), La Paz County, AZ, T07N, R13W, S13.
- Unpatented Mining Claim CP 13 (A MC 345151), La Paz County, AZ, T07N, R13W, S13.
- Unpatented Mining Claim CP 14 (A MC 345152), La Paz County, AZ, T07N, R13W, S13.
- Unpatented Mining Claim CP 15 (A MC 345153), La Paz County, AZ, T07N, R13W, S13.

PHOENIX, ARIZONA

2006 AUG 30 P 3: 37

RECEIVED
B.L.M. AZ STATE OFFICE

15
TMC

RECORDING REQUESTED BY
AND WHEN RECORDED RETURN TO:

Ryley Carlock & Applewhite
One North Central Avenue, Suite 1200
Phoenix, Arizona 85004-4417
Attention: Cynthia M Chandley

60025
60858
331685
335 422

Space Above this Line Reserved for Use by Recorder

MINING CLAIM QUITCLAIM DEED

FOR VALUABLE CONSIDERATION, receipt of which is hereby acknowledged, West Sedco Corporation, an Arizona corporation, Roma Arizona Resources LLC, a Nevada limited liability company, and Goldconda Resources, an Arizona corporation (individually and collectively, "Grantor") does hereby quitclaim to U.S. American Resources, Inc., a Nevada corporation ("Grantee"), all of Grantor's rights, title and interest in those certain mining claims located in the County of Mohave, State of Arizona, as further described in Exhibit "A" attached hereto and incorporated herein by this reference, together with all rights and privileges appurtenant thereto and all right, title and interest therein that may hereafter be acquired by Grantor A-2

IN WITNESS WHEREOF, the undersigned has executed this Mining Claim Quitclaim Deed, to be effective upon its recordation in the Official Records of Mohave County, Arizona.

DATED this 2 day of June, 2006.

West Sedco Corporation, an Arizona corporation

By: Daniel C. Jacobs
Daniel C. Jacobs, President

Roma Arizona Resources LLC, a Nevada limited liability company

By: [Signature]
Roy W. Carlson, Managing Member

By: Daniel C. Jacobs
Daniel C. Jacobs, Managing Member

RECEIVED
B.L.M. AZ STATE OFFICE
2006 AUG 30 P 3:37
PHOENIX, ARIZONA

Goldconda Resources Corp., an Arizona corporation

By: [Signature]
Roy W Carlson, President

STATE OF ARIZONA)
) ss.
County of ~~Maricopa~~)
 YAVAPAI

The foregoing instrument was acknowledged before me this 3 day of June, 2006, by **Daniel C. Jacobs**, (i) as President of West Sedco Corporation, an Arizona corporation, and (ii) as a Managing Member of Roma Arizona Resources LLC, a Nevada limited liability company, on behalf thereof.

[Signature]
Notary Public

STATE OF ARIZONA)
) ss.
County of ~~Maricopa~~)
 YAVAPAI

The foregoing instrument was acknowledged before me this 3 day of June, 2006, by **Roy W. Carlson**, (i) as Managing Member of Roma Arizona Resources LLC, a Nevada limited liability company, and (ii) as President of Goldconda Resources Corp, an Arizona corporation, on behalf thereof.

[Signature]
Notary Public

RECEIVED
BLM. AZ STATE OFFICE
2006 AUG 30 P 3: 38
PHOENIX, ARIZONA

Exhibit A-2

Patented Mining Claims

Claim Name	Patent Date	Mineral Survey Number	Area (acres)
Tub	Feb. 16, 1900	MS 1315	20.66
Prosperity	March 9, 1908	MS 2427	19.798
Golconda	Sept. 11 1911	MS 2617	15.012
Virginia	May 4, 1914	MS 2889	10.996
Little Jimmy	Aug 13, 1919	MS 3138	5.337

Unpatented Mining Claims

Claim Name	BLM Listed Claimant (as of 8/20/04)	AMC Number
Black Metal	Goldconda Resources, Inc.	60025
Copper King	Goldconda Resources, Inc.	60026
Gold Reserve	Goldconda Resources, Inc.	60027
Green Linnet	Goldconda Resources, Inc.	60028
Montreal	Goldconda Resources, Inc.	60029
Niwot	Goldconda Resources, Inc.	60030
Oro Fino	Goldconda Resources, Inc.	60031
Monitor	Goldconda Resources, Inc.	60032
Monitor Extension	Goldconda Resources, Inc.	60033
Monitor No. 1	Goldconda Resources, Inc.	60034
Monitor No. 3	Goldconda Resources, Inc.	60035
Monitor No. 4	Goldconda Resources, Inc.	60036
Monitor No. 5	Goldconda Resources, Inc.	60037
Monitor No. 6	Goldconda Resources, Inc.	60038
Monitor No. 7	Goldconda Resources, Inc.	60039
King Fraction	Goldconda Resources, Inc.	60858
W.S. Marle #2	West Sedco, Inc.	331685
W.S. Marle #3	West Sedco, Inc.	331686
W.S. Marle #4	West Sedco, Inc.	331687
W.S. Marle #8	West Sedco, Inc.	331688
W.S. Marle #1	West Sedco, Inc.	335422
W.S. Marle #9	West Sedco, Inc.	335423

All claims located within Sections 5, 6, 8 and 31, Townships 22 and 23 North, Range 17 West, Gila and Salt River Base and Meridian, Mohave County, Arizona

RECEIVED
 B.L.M. AZ STATE OFFICE
 2006 AUG 30 P 3:38
 PHOENIX, ARIZONA

ENTERED IN COMPUTER

Molyde



When recorded, return to:

Charles E. Cruise, Esq.
CRUISE LAW OFFICES, P.L.L.C.
1301 Joshua Avenue, Suite C
Parker, Arizona 85344



2006-04081
Page 1 of 2
Requested By: LA PAZ TITLE
SHELLY D BAKER, RECORDER
OFFICIAL RECORDS OF LA PAZ COUNTY, AZ
06-12-2006 04:24 PM Recording Fee \$14.00

AMC 289714
358863



This Quit Claim Deed is exempt under A.R.S. § 11-1134.B.6 from the Affidavit of Property Value requirements of A.R.S. § 11-1133.

**COURTESY RECORDING
NO LIABILITY**

QUIT CLAIM DEED

For good and valuable consideration, the receipt and sufficiency of which are hereby acknowledged, Frank Magini and Jeanne Magini, husband and wife ("Grantors") hereby remise, release, sell, convey and quit claim unto U.S. American Resources, Inc., a Nevada corporation, ("Grantee") its successors and assigns forever, all the right, title, interest, claim and demand which Grantors have in and to the following described unpatented mining claims situated in Ellsworth Mining District, La Paz County, Arizona:

Claim Name	AMC No.	Township	Range	Section
JF 1	289738	5N	12W	28
JF 2	289739	5N	12W	28
JF 3	289740	5N	12W	28
JF 4	289741	5N	12W	28
JF 17	289742	5N	12W	33
JF 18	289743	5N	12W	33
JF 19	289744	5N	12W	33
JF 20	289745	5N	12W	33
JF 22	289747	5N	12W	33
JF 64	358863	5N	12W	28

RECEIVED
B.L.M. AZ STATE OFFICE
2006 AUG 30 P 3:38
PHOENIX, ARIZONA

TO HAVE AND TO HOLD the same, together with all and singular the appurtenances and privileges thereunto belonging or in anywise thereunto appertaining, all the estate, right, title, interest and claim whatsoever, of the Grantors, either in law or equity, to the only proper use, benefit and behoof of the Grantee, and its successors and assigns forever.

DATED: June 12, 2006

Frank Magini
Frank Magini

Jeanne Magini
Jeanne Magini

709841

ENTERED IN COMPUTER

Molyde

*10
MNC*

STATE OF ARIZONA)
) ss.
County of La Paz)

The foregoing instrument was acknowledged before me this 12 day of June, 2006 by Frank Magini and Jeanne Magini, husband and wife.



KF
Notary Public

RECEIVED
B.L.M. AZ STATE OFFICE
2006 AUG 30 P 3:38
PHOENIX, ARIZONA

When Recorded, Mail to:

Cruise Law Offices, P.L.L.C.
1301 Joshua Avenue, Suite C
Parker, AZ 85344

AMC 35861M

QUIT CLAIM DEED

For the consideration of ten dollars, and other valuable consideration, International Energy and Resources, Inc., a Texas corporation, hereafter called the Grantor, hereby quit claims to U.S. American Resources, Inc., a Nevada corporation, the following described unpatented mining claims situated in the Ellsworth Mining District in La Paz County, Arizona:

See Exhibit "A" attached hereto and incorporated herein by reference.

Dated this 30 day of August, 2006.

INTERNATIONAL ENERGY AND
RESOURCES, INC.

RECEIVED
B.L.M. AZ STATE OFFICE
2006 AUG 30 P 3:38
PHOENIX, ARIZONA

By [Signature]
Its Pres. CEO

State of Arizona)
County of Maricopa)

Acknowledged before me this
ss. 30th day of August,
2006 by John Owen, the President
& CEO of International Energy and
Resources, Inc.



(Seal)

[Signature]
Notary Public

ENTERED IN COMPUTER
MHyde

	BLM Serial Numbers	Name Of Claim	County Book/Docket and Fee
1	AMC 358614	IER No. 1	2003-05323
2	AMC 358615	IER No. 2	2003-05324
3	AMC 358469	IER No. 3	2003-05325
4	AMC 358470	IER No. 4	2003-05326
5	AMC 358616	IER No. 5	2003-05327
6	AMC 358617	IER No. 6	2003-05328
7	AMC 358618	IER No. 7	2003-05329
8	AMC 358619	IER No. 8	2003-05330
9	AMC 358471	IER No. 9	2003-05331
10	AMC 358472	IER No. 10	2003-05332
11	AMC 358620	IER No. 11	2003-05333
12	AMC 358621	IER No. 12	2003-05334
13	AMC 358622	IER No. 13	2003-05335
14	AMC 358623	IER No. 14	2003-05336
15	AMC 358473	IER No. 15	2003-05337
16	AMC 358474	IER No. 16	2003-05338
17	AMC 358624	IER No. 17	2003-05339
18	AMC 358625	IER No. 18	2003-05340
19	AMC 358626	IER No. 19	2003-05341
20	AMC 358627	IER No. 20	2003-05342
21	AMC 358475	IER No. 21	2003-05343
22	AMC 358476	IER No. 22	2003-05344
23	AMC 358628	IER No. 23	2003-05345
24	AMC 358629	IER No. 24	2003-05346
25	AMC 358630	IER No. 25	2003-05347
26	AMC 358631	IER No. 26	2003-05348
27	AMC 358477	IER No. 27	2003-05349
28	AMC 358478	IER No. 28	2003-05350
29	AMC 358632	IER No. 29	2003-05351
30	AMC 358633	IER No. 30	2003-05352
31	AMC 358634	IER No. 31	2003-05353
32	AMC 358635	IER No. 32	2003-05354
33	AMC 358479	IER No. 33	2003-05355
34	AMC 358480	IER No. 34	2003-05356
35	AMC 358636	IER No. 35	2003-05357
36	AMC 358637	IER No. 36	2003-05358
37	AMC 358638	IER No. 37	2003-05359
38	AMC 358639	IER No. 38	2003-05360
39	AMC 358640	IER No. 39	2003-05361

RECEIVED
B.L.M. AZ STATE OFFICE
2006 AUG 30 P 3: 38
PHOENIX, ARIZONA

39
TMC

40	AMC 358641	IER No. 40	2003-05362
41	AMC 358642	IER No. 41	2003-05363
42	AMC 358643	IER No. 42	2003-05364
43	AMC 358644	IER No. 43	2003-05365
44	AMC 358645	IER No. 44	2003-05366
45	AMC 358646	IER No. 45	2003-05367
46	AMC 358647	IER No. 46	2003-05368
47	AMC 358648	IER No. 47	2003-05369
48	AMC 358649	IER No. 48	2003-05370
49	AMC 358650	IER No. 49	2003-05371
50	AMC 358651	IER No. 50	2003-05372
51	AMC 358652	IER No. 51	2003-05373
52	AMC 358653	IER No. 52	2003-05374
53	AMC 358654	IER No. 53	2003-05375
54	AMC 358655	IER No. 54	2003-05376
55	AMC 358656	IER No. 55	2003-05377
56	AMC 358657	IER No. 56	2003-05378
57	AMC 358658	IER No. 57	2003-05379
58	AMC 358659	IER No. 58	2003-05380
59	AMC 358660	IER No. 59	2003-05381
60	AMC 358661	IER No. 60	2003-05382
61	AMC 358662	IER No. 61	2003-05383
62	AMC 358663	IER No. 62	2003-05384
63	AMC 358664	IER No. 63	2003-05385
64	AMC 358665	IER No. 64	2003-05386
65	AMC 358666	IER No. 65	2003-05387
66	AMC 358667	IER No. 66	2003-05388
67	AMC 358668	IER No. 67	2003-05389
68	AMC 358669	IER No. 68	2003-05390
69	AMC 358670	IER No. 69	2003-05391
70	AMC 358671	IER No. 70	2003-05392
71	AMC 358672	IER No. 71	2003-05393
72	AMC 358673	IER No. 72	2003-05394
73	AMC 358674	IER No. 73	2003-05395
74	AMC 358675	IER No. 74	2003-05396
75	AMC 358676	IER No. 75	2003-05397
76	AMC 358677	IER No. 76	2003-05398
77	AMC 358678	IER No. 77	2003-05399
78	AMC 358679	IER No. 78	2003-05400
79	AMC 358680	IER No. 79	2003-05401
80	AMC 358681	IER No. 80	2003-05402
81	AMC 358682	IER No. 81	2003-05403

PHOENIX, ARIZONA

2006 AUG 30 P 3:38

RECEIVED
B.L.M. AZ STATE OFFICE

42
MC

ENTERED IN COMPUTER

82	AMC 358683	IER No. 82	2003-05404
83	AMC 358684	IER No. 83	2003-05405
84	AMC 358685	IER No. 84	2003-05406
85	AMC 358686	IER No. 85	2003-05407
86	AMC 358687	IER No. 86	2003-05408
87	AMC 358688	IER No. 87	2003-05409
88	AMC 358689	IER No. 88	2003-05410
89	AMC 358690	IER No. 89	2003-05411
90	AMC 358691	IER No. 90	2003-05412
91	AMC 358692	IER No. 91	2003-05413
92	AMC 358693	IER No. 92	2003-05414
93	AMC 358694	IER No. 93	2003-05415
94	AMC 358695	IER No. 94	2003-05416
95	AMC 358696	IER No. 95	2003-05417
96	AMC 358697	IER No. 96	2003-05417
97	AMC 358698	IER No. 97	2003-05419
98	AMC 358699	IER No. 98	2003-05420
99	AMC 358700	IER No. 99	2003-05421
100	AMC 358701	IER No. 100	2003-05422
101	AMC 358702	IER No. 101	2003-05423
102	AMC 358703	IER No. 102	2003-05424

RECEIVED
B.L.M. AZ STATE OFFICE

2006 AUG 30 P 3: 38

PHOENIX, ARIZONA

21
TMR

RECORDED IN COMPUTER

United States Department of the Interior
Bureau of Land Management
 BUSINESS & SUPPORT SVCS DIV
 ONE N CENTRAL AVE
 PHOENIX, AZ 85004 -2203
 Phone: (602) 417-9200

Receipt

No: 1348672

Transaction #: 1393965	
Date of Transaction: 08/30/2006	
CUSTOMER:	US AMERICAN RESOURCES 6263 N SCOTTSDALE RD STE 145 SCOTTSDALE,AZ 85250

LINE #	QTY	DESCRIPTION	REMARKS	UNIT PRICE	TOTAL
1	1.00	LOCATABLE MINERALS / MINING CLAIMS-NOT NEW-UNADJUD,ONE AUTH NO. ONLY / MINING CLAIM MONEY RECEIVED (455) CASES: AMC345139/\$1490.00	TRF/149	- n/a -	1490.00
TOTAL:					\$1,490.00

PAYMENT INFORMATION			
NOTE: Items will appear on credit card statement as "Bureau of Land Management".			
1	AMOUNT:	\$1,490.00	POSTMARKED: N/A
	TYPE:	CREDIT CARD	RECEIVED: 08/30/2006
	NAME:	US AMERICAN RESOURCES 6263 N SCOTTSDALE RD STE 145 SCOTTSDALE AZ 85250	
	CARD NO:	XXXXXXXXXXXX1025	AUTH CODE: 119601
	NAME ON CARD:	JOHN OWEN	
	EXPIRES:	06/30/2009	
	SIGNATURE:		

REMARKS

This receipt was generated by the automated BLM Collections and Billing System and is a paper representation of a portion of the official electronic record contained therein.

NOTICE!!

These documents have been scanned!

Do not place un-scanned documents beneath this notice!

Do not remove this notice from this file!

GPO Jacket No. 560-102
Print Order 61540
Rise Business Services, LLC
Job=AZ15 7/3/2019



Box Number= AZ15150



Claim Begin-End: AMC345139-AMC345153

4 Annual Filings



AZ15150-5

AMC344757-AMC345232

MAINTENANCE FEE PAYMENT

AMC 345139

Claimant Name: US American Exploration, Inc.
 Address: 3839 Briargrove Lane Suite #6307
 City: Dallas State: TX Zip: 75287
 Telephone: 214.632.4236
 E-mail address: jowen@usarinc.com
 Signature: _____

358469
358614
360031

RECEIVED
 STATE OFFICE
 2018 AUG 30 P 2:56
 PHOENIX, ARIZONA
 BLM
 Date
 Stamp

Check here _____ is a change of address.

LINE NO.	AMC NUMBER	CLAIM/SITE NAME	COUNTY RECORDER DATA (If available)	TWP	RNG	SEC
1						
2						
3						
4						
5						
6						
7						
8						
9						
10						

See Attached

List additional claims on Form MCF114.

No. of Claims: 127 x \$140 = 19685-
 Check No: _____ Init. DER
 Receipt No.: 4250536
 For BLM Use Only

Bureau of Land Management
 Arizona State Office
www.blm.gov/az/

Ac 782
 ENTERED AUG 31 2018
PB

Form: MCF112
 Revised July 2009

This form is available from the Arizona Department of Mines and Mineral Resources and may be reproduced

	BLM Serial Numbers	Name of Claim	County Book/Docket and Fee
1	AMC 358614	IER No. 1	2003-05323
2	AMC 358615	IER No. 2	2003-05324
3	AMC 358469	IER No. 3	2003-05325
4	AMC 358470	IER No. 4	2003-05326
5	AMC 358616	IER No. 5	2003-05327
6	AMC 358617	IER No. 6	2003-05328
7	AMC 358618	IER No. 7	2003-05329
8	AMC 358619	IER No. 8	2003-05330
9	AMC 358471	IER No. 9	2003-05331
10	AMC 358472	IER No. 10	2003-05332
11	AMC 358620	IER No. 11	2003-05333
12	AMC 358621	IER No. 12	2003-05334
13	AMC 358622	IER No. 13	2003-05335
14	AMC 358623	IER No. 14	2003-05336
15	AMC 358473	IER No. 15	2003-05337
16	AMC 358474	IER No. 16	2003-05338
17	AMC 358624	IER No. 17	2003-05339
18	AMC 358625	IER No. 18	2003-05340
19	AMC 358626	IER No. 19	2003-05341
20	AMC 358627	IER No. 20	2003-05342
21	AMC 358475	IER No. 21	2003-05343
22	AMC 358476	IER No. 22	2003-05344
23	AMC 358628	IER No. 23	2003-05345
24	AMC 358629	IER No. 24	2003-05346
25	AMC 358630	IER No. 25	2003-05347
26	AMC 358631	IER No. 26	2003-05348
27	AMC 358477	IER No. 27	2003-05349
28	AMC 358478	IER No. 28	2003-05350
29	AMC 358632	IER No. 29	2003-05351
30	AMC 358633	IER No. 30	2003-05352
31	AMC 358634	IER No. 31	2003-05353
32	AMC 358635	IER No. 32	2003-05354
33	AMC 358479	IER No. 33	2003-05355
34	AMC 358480	IER No. 34	2003-05356
35	AMC 358636	IER No. 35	2003-05357
36	AMC 358637	IER No. 36	2003-05358
37	AMC 358638	IER No. 37	2003-05359
38	AMC 358639	IER No. 38	2003-05360

PHOENIX, ARIZONA

2018 AUG 30 P 2:56

RECEIVED
BLM AZ STATE OFFICE

39	AMC 358640	IER No. 39	2003-05361
40	AMC 358641	IER No. 40	2003-05362
41	AMC 358642	IER No. 41	2003-05363
42	AMC 358643	IER No. 42	2003-05364
43	AMC 358644	IER No. 43	2003-05365
44	AMC 358645	IER No. 44	2003-05366
45	AMC 358646	IER No. 45	2003-05367
46	AMC 358647	IER No. 46	2003-05368
47	AMC 358648	IER No. 47	2003-05369
48	AMC 358649	IER No. 48	2003-05370
49	AMC 358650	IER No. 49	2003-05371
50	AMC 358651	IER No. 50	2003-05372
51	AMC 358652	IER No. 51	2003-05373
52	AMC 358653	IER No. 52	2003-05374
53	AMC 358654	IER No. 53	2003-05375
54	AMC 358655	IER No. 54	2003-05376
55	AMC 358656	IER No. 55	2003-05377
56	AMC 358657	IER No. 56	2003-05378
57	AMC 358658	IER No. 57	2003-05379
58	AMC 358659	IER No. 58	2003-05380
59	AMC 358660	IER No. 59	2003-05381
60	AMC 358661	IER No. 60	2003-05382
61	AMC 358662	IER No. 61	2003-05383
62	AMC 358663	IER No. 62	2003-05384
63	AMC 358664	IER No. 63	2003-05385
64	AMC 358665	IER No. 64	2003-05386
65	AMC 358666	IER No. 65	2003-05387
66	AMC 358667	IER No. 66	2003-05388
67	AMC 358668	IER No. 67	2003-05389
68	AMC 358669	IER No. 68	2003-05390
69	AMC 358670	IER No. 69	2003-05391
70	AMC 358671	IER No. 70	2003-05392
71	AMC 358672	IER No. 71	2003-05393
72	AMC 358673	IER No. 72	2003-05394
73	AMC 358674	IER No. 73	2003-05395
74	AMC 358675	IER No. 74	2003-05396
75	AMC 358676	IER No. 75	2003-05397
76	AMC 358677	IER No. 76	2003-05398
77	AMC 358678	IER No. 77	2003-05399
78	AMC 358679	IER No. 78	2003-05400
79	AMC 358680	IER No. 79	2003-05401

RECEIVED
 PHOENIX, ARIZONA
 2010 AUG 30 P 2:56

80	AMC 358681	IER No. 80	2003-05402
81	AMC 358682	IER No. 81	2003-05403
82	AMC 358683	IER No. 82	2003-05404
83	AMC 358684	IER No. 83	2003-05405
84	AMC 358685	IER No. 84	2003-05406
85	AMC 358686	IER No. 85	2003-05407
86	AMC 358687	IER No. 86	2003-05408
87	AMC 358688	IER No. 87	2003-05409
88	AMC 358689	IER No. 88	2003-05410
89	AMC 358690	IER No. 89	2003-05411
90	AMC 358691	IER No. 90	2003-05412
91	AMC 358692	IER No. 91	2003-05413
92	AMC 358693	IER No. 92	2003-05414
93	AMC 358694	IER No. 93	2003-05415
94	AMC 358695	IER No. 94	2003-05416
95	AMC 358696	IER No. 95	2003-05417
96	AMC 358697	IER No. 96	2003-05418
97	AMC 358698	IER No. 97	2003-05419
98	AMC 358699	IER No. 98	2003-05420
99	AMC 358700	IER No. 99	2003-05421
100	AMC 358701	IER No. 100	2003-05422
101	AMC 358702	IER No. 101	2003-05423
102	AMC 358703	IER No. 102	2003-05424

RECEIVED
PHOENIX STATE OFFICE
AUG 30 P 2:56
PHOENIX, ARIZONA

RECEIVED
BLM AZ STATE OFFICE

2010 AUG 30 P 2: 56

PHOENIX, ARIZONA

LINE NO.	AMC NUMBER	CLAIM/ SITE NAME	TWP	RNG	SEC
1	345139	CP 1	7N	13W	13
2	345140	CP2	7N	13W	13
3	345141	CP3	7N	13W	13
4	345142	CP4	7N	13W	13
5	345143	CP5	7N	13W	13
6	345144	CP6	7N	13W	13
7	345145	CP7	7N	13W	13
8	345146	CP8	7N	13W	13
9	345147	CP9	7N	13W	13
10	345148	CP10	7N	13W	13
11	345149	CP11	7N	13W	13
12	345150	CP12	7N	13W	13
13	345151	CP13	7N	13W	13
14	345152	CP14	7N	13W	13
15	345153	CP15	7N	13W	13

AMC 360031

LINE NUMBER	AMC NUMBER	CLAIM/SITE NAME	TWP	RNG	SEC
1	360032	Aruba 2	5 N	12 W	17, 20
2	360033	Aruba 3	5 N	12 W	17, 20
3	360034	Aruba 4	5 N	12 W	17, 20
4	360035	Aruba 5	5 N	12 W	17, 20
5	360036	Aruba 6	5 N	12 W	17, 20
6	360037	Aruba 7	5 N	12 W	17, 20
7	360038	Aruba 8	5 N	12 W	17, 20
8	360039	Aruba 9	5 N	12 W	17, 20
9	360040	Aruba 10	5 N	12 W	17, 20
10	360041	Aruba 11	5 N	12 W	17, 20

PHOENIX, ARIZONA

2010 AUG 30 P 2:56

RECEIVED
PLM AZ STATE OFFICE

United States Department of the Interior
Bureau of Land Management
 DIV OF LANDS, MINRLS & ENERGY
 ONE N CENTRAL AVE
 PHOENIX, AZ 85004 -4427
 Phone: 602-417-9200

Receipt

No: 4250536

Transaction #: 4366041	
Date of Transaction: 08/30/2018	
CUSTOMER:	
AC 782 ENTERED AUG 31 2018 PB US AMERICAN EXPLORATION INC 3839 BRIARGROVE LN STE 6307 DALLAS, TX 75287-6360 US	

LINE #	QTY	DESCRIPTION	REMARKS	UNIT PRICE	TOTAL
1	1.00	LOCATABLE MINERALS / MINING CLAIMS-NOT NEW-UNADJUD, ONE AUTH NO. ONLY / MINING CLAIM MONEY RECEIVED CASES: AMC358614/\$19685.00	2019 MAINT/127	- n/a - #s on Spgs	19685.00
TOTAL:					\$19,685.00

PAYMENT INFORMATION			
NOTE: Items will appear on credit card statement as "Bureau of Land Mgmt CO".			
1	AMOUNT:	19685.00	POSTMARKED: N/A
	TYPE:	CREDIT CARD	RECEIVED: 08/30/2018
	NAME:	US AMERICAN EXPLORATION INC 3839 BRIARGROVE LN STE 6307 DALLAS TX 75287-6360 US	
	CARD NO:	XXXXXXXXXXXX0866	AUTH CODE: 110351
	NAME ON CARD:	JOHN OWEN	
	SIGNATURE:		

REMARKS

This receipt was generated by the automated BLM Collections and Billing System and is a paper representation of a portion of the official electronic record contained therein.

358614
358469

MAINTENANCE FEE PAYMENT

Claimant Name: US American Exploration, Inc.
 Address: 3839 Briargrove Lane Suite 6307
 City: Dallas State: TX Zip: 75287
 Telephone: 214.632.4236
 E-mail address: jowen@usarinc.com
 Signature: _____
 Check here _____ is a change of address.

BLM
Date
Stamp

PHOENIX, ARIZONA

360031
345139

2017 AUG 29 P 3:20

RECEIVED
STATE OFFICE

LINE NO.	AMC NUMBER	CLAIM/SITE NAME	COUNTY RECORDER DATA (If available)	TWP	RNG	SEC
1						
2						
3						
4						
5						
6						
7						
8						
9						
10						

See Attached

List additional claims on Form MCF114.

Bureau of Land Management
Arizona State Office
www.blm.gov/az/

No. of Claims: 127 x \$140 = 19685⁰⁰
 Check No: 0AED Init. 155 PER
 Receipt No.: 3965023
For BLM Use Only

Form: MCF112
 Revised July 2009

This form is available from the Arizona Department of Mines and Mineral Resources and may be reproduced

ENTERED
 AUG 30 2017
 BY: Ram

	BLM Serial	Name of	County Book/Docket
	Numbers	Claim	and Fee
1	AMC 358614	IER No. 1	2003-05323
2	AMC 358615	IER No. 2	2003-05324
3	AMC 358469	IER No. 3	2003-05325
4	AMC 358470	IER No. 4	2003-05326
5	AMC 358616	IER No. 5	2003-05327
6	AMC 358617	IER No. 6	2003-05328
7	AMC 358618	IER No. 7	2003-05329
8	AMC 358619	IER No. 8	2003-05330
9	AMC 358471	IER No. 9	2003-05331
10	AMC 358472	IER No. 10	2003-05332
11	AMC 358620	IER No. 11	2003-05333
12	AMC 358621	IER No. 12	2003-05334
13	AMC 358622	IER No. 13	2003-05335
14	AMC 358623	IER No. 14	2003-05336
15	AMC 358473	IER No. 15	2003-05337
16	AMC 358474	IER No. 16	2003-05338
17	AMC 358624	IER No. 17	2003-05339
18	AMC 358625	IER No. 18	2003-05340
19	AMC 358626	IER No. 19	2003-05341
20	AMC 358627	IER No. 20	2003-05342
21	AMC 358475	IER No. 21	2003-05343
22	AMC 358476	IER No. 22	2003-05344
23	AMC 358628	IER No. 23	2003-05345
24	AMC 358629	IER No. 24	2003-05346
25	AMC 358630	IER No. 25	2003-05347
26	AMC 358631	IER No. 26	2003-05348
27	AMC 358477	IER No. 27	2003-05349
28	AMC 358478	IER No. 28	2003-05350
29	AMC 358632	IER No. 29	2003-05351
30	AMC 358633	IER No. 30	2003-05352
31	AMC 358634	IER No. 31	2003-05353
32	AMC 358635	IER No. 32	2003-05354
33	AMC 358479	IER No. 33	2003-05355
34	AMC 358480	IER No. 34	2003-05356
35	AMC 358636	IER No. 35	2003-05357
36	AMC 358637	IER No. 36	2003-05358
37	AMC 358638	IER No. 37	2003-05359
38	AMC 358639	IER No. 38	2003-05360

PHOENIX, ARIZONA

2011 AUG 29 P 3:20

RECEIVED
STATE OFFICE

39	AMC 358640	IER No. 39	2003-05361
40	AMC 358641	IER No. 40	2003-05362
41	AMC 358642	IER No. 41	2003-05363
42	AMC 358643	IER No. 42	2003-05364
43	AMC 358644	IER No. 43	2003-05365
44	AMC 358645	IER No. 44	2003-05366
45	AMC 358646	IER No. 45	2003-05367
46	AMC 358647	IER No. 46	2003-05368
47	AMC 358648	IER No. 47	2003-05369
48	AMC 358649	IER No. 48	2003-05370
49	AMC 358650	IER No. 49	2003-05371
50	AMC 358651	IER No. 50	2003-05372
51	AMC 358652	IER No. 51	2003-05373
52	AMC 358653	IER No. 52	2003-05374
53	AMC 358654	IER No. 53	2003-05375
54	AMC 358655	IER No. 54	2003-05376
55	AMC 358656	IER No. 55	2003-05377
56	AMC 358657	IER No. 56	2003-05378
57	AMC 358658	IER No. 57	2003-05379
58	AMC 358659	IER No. 58	2003-05380
59	AMC 358660	IER No. 59	2003-05381
60	AMC 358661	IER No. 60	2003-05382
61	AMC 358662	IER No. 61	2003-05383
62	AMC 358663	IER No. 62	2003-05384
63	AMC 358664	IER No. 63	2003-05385
64	AMC 358665	IER No. 64	2003-05386
65	AMC 358666	IER No. 65	2003-05387
66	AMC 358667	IER No. 66	2003-05388
67	AMC 358668	IER No. 67	2003-05389
68	AMC 358669	IER No. 68	2003-05390
69	AMC 358670	IER No. 69	2003-05391
70	AMC 358671	IER No. 70	2003-05392
71	AMC 358672	IER No. 71	2003-05393
72	AMC 358673	IER No. 72	2003-05394
73	AMC 358674	IER No. 73	2003-05395
74	AMC 358675	IER No. 74	2003-05396
75	AMC 358676	IER No. 75	2003-05397
76	AMC 358677	IER No. 76	2003-05398
77	AMC 358678	IER No. 77	2003-05399
78	AMC 358679	IER No. 78	2003-05400
79	AMC 358680	IER No. 79	2003-05401

PHOENIX, ARIZONA

2011 AUG 29 P 3:20

RECEIVED
STATE OFFICE

80	AMC 358681	IER No. 80	2003-05402
81	AMC 358682	IER No. 81	2003-05403
82	AMC 358683	IER No. 82	2003-05404
83	AMC 358684	IER No. 83	2003-05405
84	AMC 358685	IER No. 84	2003-05406
85	AMC 358686	IER No. 85	2003-05407
86	AMC 358687	IER No. 86	2003-05408
87	AMC 358688	IER No. 87	2003-05409
88	AMC 358689	IER No. 88	2003-05410
89	AMC 358690	IER No. 89	2003-05411
90	AMC 358691	IER No. 90	2003-05412
91	AMC 358692	IER No. 91	2003-05413
92	AMC 358693	IER No. 92	2003-05414
93	AMC 358694	IER No. 93	2003-05415
94	AMC 358695	IER No. 94	2003-05416
95	AMC 358696	IER No. 95	2003-05417
96	AMC 358697	IER No. 96	2003-05418
97	AMC 358698	IER No. 97	2003-05419
98	AMC 358699	IER No. 98	2003-05420
99	AMC 358700	IER No. 99	2003-05421
100	AMC 358701	IER No. 100	2003-05422
101	AMC 358702	IER No. 101	2003-05423
102	AMC 358703	IER No. 102	2003-05424

RECEIVED
 STATE OFFICE
 2011 AUG 29 P 3:20
 PHOENIX, ARIZONA

LINE NUMBER	AMC NUMBER	CLAIM/SITE NAME	TWP	RNG	SEC
1	360032	Aruba 2	5 N	12 W	17, 20
2	360033	Aruba 3	5 N	12 W	17, 20
3	360034	Aruba 4	5 N	12 W	17, 20
4	360035	Aruba 5	5 N	12 W	17, 20
5	360036	Aruba 6	5 N	12 W	17, 20
6	360037	Aruba 7	5 N	12 W	17, 20
7	360038	Aruba 8	5 N	12 W	17, 20
8	360039	Aruba 9	5 N	12 W	17, 20
9	360040	Aruba 10	5 N	12 W	17, 20
10	360041	Aruba 11	5 N	12 W	17, 20

RECEIVED
 STATE OFFICE
 2011 AUG 29 P 3:20
 PHOENIX, ARIZONA

RECEIVED
CLM & STATE OFFICE

2017 AUG 29 P 3: 20

LINE NO.	AMC NUMBER	CLAIM/ SITE NAME	ARIZONA TWP	RNG	SEC
1	345139 7	CP 1	7N	13W	13
2	345140	CP2	7N	13W	13
3	345141	CP3	7N	13W	13
4	345142	CP4	7N	13W	13
5	345143	CP5	7N	13W	13
6	345144	CP6	7N	13W	13
7	345145	CP7	7N	13W	13
8	345146	CP8	7N	13W	13
9	345147	CP9	7N	13W	13
10	345148	CP10	7N	13W	13
11	345149	CP11	7N	13W	13
12	345150	CP12	7N	13W	13
13	345151	CP13	7N	13W	13
14	345152	CP14	7N	13W	13
15	345153 J	CP15	7N	13W	13

United States Department of the Interior
Bureau of Land Management
 DIV OF LANDS, MINRLS & ENERGY
 ONE N CENTRAL AVE
 PHOENIX, AZ 85004 -4427
 Phone: 602-417-9200

Receipt

No: 3965023

Transaction #: 4074899	
Date of Transaction: 08/29/2017	
CUSTOMER:	
US AMERICAN EXPLORATION INC 3839 BRIARGROVE LN STE 6307 DALLAS, TX 75287-6360 US	

LINE #	QTY	DESCRIPTION	REMARKS	UNIT PRICE	TOTAL
1	1.00	LOCATABLE MINERALS / MINING CLAIMS- NOT NEW-UNADJUD, ONE AUTH NO. ONLY / MINING CLAIM MONEY RECEIVED CASES: AMC358614/\$19685.00	2018 MAINT/127	- n/a -	19685.00
TOTAL:					\$19,685.00

PAYMENT INFORMATION			
NOTE: Items will appear on credit card statement as "Bureau of Land Mgmt CO".			
1	AMOUNT:	19685.00	POSTMARKED: N/A
	TYPE:	CREDIT CARD	RECEIVED: 08/29/2017
	NAME:	US AMERICAN EXPLORATION INC 3839 BRIARGROVE LN STE 6307 DALLAS TX 75287-6360 US	
	CARD NO:	XXXXXXXXXXXX4952	AUTH CODE: 08045C
	NAME ON CARD:	JOHN D OWEN	
	EXPIRES:	03/2019	
	SIGNATURE:		

REMARKS

This receipt was generated by the automated BLM Collections and Billing System and is a paper representation of a portion of the official electronic record contained therein.

358614
358469

MAINTENANCE FEE PAYMENT

Claimant Name: US American Exploration, Inc.

Address: 3839 Briargrove Lane Suite #6307

City: Dallas State: TX Zip: 75287

Telephone: 214.632.4236

E-mail address: jowen@usarinc.com

Signature: _____

Check here _____ is a change of address.

RECEIVED
BLM AZ STATE OFFICE

BLM 2016 AUG 30 A 10: 28
Date
Stamp PHOENIX, ARIZONA

360031
345139

LINE NO.	AMC NUMBER	CLAIM/SITE NAME	COUNTY RECORDER DATA (If available)	TWP	RNG	SEC
1						
2						
3						
4						
5						
6						
7						
8						
9						
10						

See Attached

List additional claims on Form MCF114.

**Bureau of Land Management
Arizona State Office**
www.blm.gov/az/

No. of Claims: 127 x \$155 = 19,685
 Check No: CC Init. AMC
 Receipt No.: 3646506
 For BLM Use Only

Form: MCF112
Revised July 2009

This form is available from the **Arizona Department of Mines and Mineral Resources** and may be reproduced

INTERIM
AUG 31 2016
BY: Ram

	BLM Serial	Name of	County Book/Docket
	Numbers	Claim	and Fee
Γ 1	AMC 358614	IER No. 1	2003-05323
L 2	AMC 358615	IER No. 2	2003-05324
— 3	AMC 358469	IER No. 3	2003-05325
— 4	AMC 358470	IER No. 4	2003-05326
Γ 5	AMC 358616	IER No. 5	2003-05327
6	AMC 358617	IER No. 6	2003-05328
7	AMC 358618	IER No. 7	2003-05329
L 8	AMC 358619	IER No. 8	2003-05330
Γ 9	AMC 358471	IER No. 9	2003-05331
L 10	AMC 358472	IER No. 10	2003-05332
Γ 11	AMC 358620	IER No. 11	2003-05333
12	AMC 358621	IER No. 12	2003-05334
13	AMC 358622	IER No. 13	2003-05335
L 14	AMC 358623	IER No. 14	2003-05336
Γ 15	AMC 358473	IER No. 15	2003-05337
L 16	AMC 358474	IER No. 16	2003-05338
Γ 17	AMC 358624	IER No. 17	2003-05339
18	AMC 358625	IER No. 18	2003-05340
19	AMC 358626	IER No. 19	2003-05341
L 20	AMC 358627	IER No. 20	2003-05342
Γ 21	AMC 358475	IER No. 21	2003-05343
L 22	AMC 358476	IER No. 22	2003-05344
Γ 23	AMC 358628	IER No. 23	2003-05345
24	AMC 358629	IER No. 24	2003-05346
25	AMC 358630	IER No. 25	2003-05347
L 26	AMC 358631	IER No. 26	2003-05348
Γ 27	AMC 358477	IER No. 27	2003-05349
L 28	AMC 358478	IER No. 28	2003-05350
Γ 29	AMC 358632	IER No. 29	2003-05351
30	AMC 358633	IER No. 30	2003-05352
31	AMC 358634	IER No. 31	2003-05353
L 32	AMC 358635	IER No. 32	2003-05354
Γ 33	AMC 358479	IER No. 33	2003-05355
L 34	AMC 358480	IER No. 34	2003-05356
Γ 35	AMC 358636	IER No. 35	2003-05357
36	AMC 358637	IER No. 36	2003-05358
37	AMC 358638	IER No. 37	2003-05359
L 38	AMC 358639	IER No. 38	2003-05360

PHOENIX, ARIZONA

2016 AUG 30 A 10: 28

RECEIVED
BLM AZ STATE OFFICE

39	AMC 358640	IER No. 39	2003-05361
40	AMC 358641	IER No. 40	2003-05362
41	AMC 358642	IER No. 41	2003-05363
42	AMC 358643	IER No. 42	2003-05364
43	AMC 358644	IER No. 43	2003-05365
44	AMC 358645	IER No. 44	2003-05366
45	AMC 358646	IER No. 45	2003-05367
46	AMC 358647	IER No. 46	2003-05368
47	AMC 358648	IER No. 47	2003-05369
48	AMC 358649	IER No. 48	2003-05370
49	AMC 358650	IER No. 49	2003-05371
50	AMC 358651	IER No. 50	2003-05372
51	AMC 358652	IER No. 51	2003-05373
52	AMC 358653	IER No. 52	2003-05374
53	AMC 358654	IER No. 53	2003-05375
54	AMC 358655	IER No. 54	2003-05376
55	AMC 358656	IER No. 55	2003-05377
56	AMC 358657	IER No. 56	2003-05378
57	AMC 358658	IER No. 57	2003-05379
58	AMC 358659	IER No. 58	2003-05380
59	AMC 358660	IER No. 59	2003-05381
60	AMC 358661	IER No. 60	2003-05382
61	AMC 358662	IER No. 61	2003-05383
62	AMC 358663	IER No. 62	2003-05384
63	AMC 358664	IER No. 63	2003-05385
64	AMC 358665	IER No. 64	2003-05386
65	AMC 358666	IER No. 65	2003-05387
66	AMC 358667	IER No. 66	2003-05388
67	AMC 358668	IER No. 67	2003-05389
68	AMC 358669	IER No. 68	2003-05390
69	AMC 358670	IER No. 69	2003-05391
70	AMC 358671	IER No. 70	2003-05392
71	AMC 358672	IER No. 71	2003-05393
72	AMC 358673	IER No. 72	2003-05394
73	AMC 358674	IER No. 73	2003-05395
74	AMC 358675	IER No. 74	2003-05396
75	AMC 358676	IER No. 75	2003-05397
76	AMC 358677	IER No. 76	2003-05398
77	AMC 358678	IER No. 77	2003-05399
78	AMC 358679	IER No. 78	2003-05400
79	AMC 358680	IER No. 79	2003-05401

PHOENIX, ARIZONA

2016 AUG 30 A 10: 28

RECEIVED
BLM AZ STATE OFFICE

80	AMC 358681	IER No. 80	2003-05402
81	AMC 358682	IER No. 81	2003-05403
82	AMC 358683	IER No. 82	2003-05404
83	AMC 358684	IER No. 83	2003-05405
84	AMC 358685	IER No. 84	2003-05406
85	AMC 358686	IER No. 85	2003-05407
86	AMC 358687	IER No. 86	2003-05408
87	AMC 358688	IER No. 87	2003-05409
88	AMC 358689	IER No. 88	2003-05410
89	AMC 358690	IER No. 89	2003-05411
90	AMC 358691	IER No. 90	2003-05412
91	AMC 358692	IER No. 91	2003-05413
92	AMC 358693	IER No. 92	2003-05414
93	AMC 358694	IER No. 93	2003-05415
94	AMC 358695	IER No. 94	2003-05416
95	AMC 358696	IER No. 95	2003-05417
96	AMC 358697	IER No. 96	2003-05418
97	AMC 358698	IER No. 97	2003-05419
98	AMC 358699	IER No. 98	2003-05420
99	AMC 358700	IER No. 99	2003-05421
100	AMC 358701	IER No. 100	2003-05422
101	AMC 358702	IER No. 101	2003-05423
102	AMC 358703	IER No. 102	2003-05424

RECEIVED
BLM AZ STATE OFFICE
2016 AUG 30 A 10: 28
PHOENIX, ARIZONA

LINE NUMBER	AMC NUMBER	CLAIM/SITE NAME	TWP	RNG	SEC
1	360032 7	Aruba 2	5 N	12 W	17, 20
2	360033	Aruba 3	5 N	12 W	17, 20
3	360034	Aruba 4	5 N	12 W	17, 20
4	360035	Aruba 5	5 N	12 W	17, 20
5	360036	Aruba 6	5 N	12 W	17, 20
6	360037	Aruba 7	5 N	12 W	17, 20
7	360038	Aruba 8	5 N	12 W	17, 20
8	360039	Aruba 9	5 N	12 W	17, 20
9	360040	Aruba 10	5 N	12 W	17, 20
10	360041 -8	Aruba 11	5 N	12 W	17, 20

RECEIVED
BLM AZ STATE OFFICE
2016 AUG 30 A 10: 29
PHOENIX, ARIZONA

LINE NO.	AMC NUMBER	CLAIM/ SITE NAME	TWP	RNG	S
1	345139	CP 1	7N	13W	13
2	345140	CP2	7N	13W	13
3	345141	CP3	7N	13W	13
4	345142	CP4	7N	13W	13
5	345143	CP5	7N	13W	13
6	345144	CP6	7N	13W	13
7	345145	CP7	7N	13W	13
8	345146	CP8	7N	13W	13
9	345147	CP9	7N	13W	13
10	345148	CP10	7N	13W	13
11	345149	CP11	7N	13W	13
12	345150	CP12	7N	13W	13
13	345151	CP13	7N	13W	13
14	345152	CP14	7N	13W	13
15	345153	CP15	7N	13W	13

RECEIVED
BLM AZ STATE OFFICE
2016 AUG 30 A 10: 29
PHOENIX, ARIZONA

United States Department of the Interior
Bureau of Land Management
 DIV OF LANDS, MINRLS & ENERGY
 ONE N CENTRAL AVE
 PHOENIX, AZ 85004 -4427
 Phone: 602-417-9200

Receipt

No: 3646506

Transaction #: 3750490	
Date of Transaction: 08/30/2016	
CUSTOMER:	
US AMERICAN EXPLORATION INC 3839 BRIARGROVE LN STE 6307 DALLAS, TX 75287-6360 US	

LINE #	QTY	DESCRIPTION	REMARKS	UNIT PRICE	TOTAL
1	1.00	LOCATABLE MINERALS / MINING CLAIMS- NOT NEW-UNADJUD, ONE AUTH NO. ONLY / MINING CLAIM MONEY RECEIVED CASES: AMC358614/\$19685.00	MAINT 2017/127	- n/a -	19685.00
TOTAL:					\$19,685.00

PAYMENT INFORMATION			
NOTE: Items will appear on credit card statement as "Bureau of Land Mgmt CO".			
1	AMOUNT:	19685.00	POSTMARKED: N/A
	TYPE:	CREDIT CARD	RECEIVED: 08/30/2016
	NAME:	US AMERICAN EXPLORATION INC 3839 BRIARGROVE LN STE 6307 DALLAS TX 75287-6360 US	
	CARD NO:	XXXXXXXXXXXX3007	AUTH CODE: 185248
	NAME ON CARD:	JOHN D OWEN	
	EXPIRES:	06/2021	
	SIGNATURE:		

REMARKS

This receipt was generated by the automated BLM Collections and Billing System and is a paper representation of a portion of the official electronic record contained therein.

345139 358614
358469 360031

MAINTENANCE FEE PAYMENT

Claimant Name: US American Exploration, Inc.
Address: 3839 Briargrove Lane Suite #6307
City: Dallas State: TX Zip: 75287
Telephone: 214.632.4236
E-mail address: jowen@usarinc.com
Signature: _____
 Check here _____ is a change of address.

RECEIVED
BLM AZ STATE OFFICE
2015 SEP - 1 P 2: 02
PHOENIX, ARIZONA
BLM
Date
Stamp

LINE NO.	AMC NUMBER	CLAIM/SITE NAME	COUNTY RECORDER DATA (If available)	TWP	RNG	SEC
1						
2						
3						
4						
5						
6						
7						
8						
9						
10						

See Attached

List additional claims on Form MCF114.

Bureau of Land Management
Arizona State Office
www.blm.gov/az/

No. of Claims: 127 x \$155 = 19,685
Check No: CC Init. JM
Receipt No.: 3383870
For BLM Use Only

Form: MCF112
Revised July 2009

This form is available from the **Arizona Department of Mines and Mineral Resources** and may be reproduced.

#348214

ENTERED
SEP 03 2015
BY: ee

	BLM Serial	Name of	County Book/Docket
	Numbers	Claim	and Fee
1	AMC 358614	IER No. 1	2003-05323
2	AMC 358615	IER No. 2	2003-05324
3	AMC 358469	IER No. 3	2003-05325
4	AMC 358470	IER No. 4	2003-05326
5	AMC 358616	IER No. 5	2003-05327
6	AMC 358617	IER No. 6	2003-05328
7	AMC 358618	IER No. 7	2003-05329
8	AMC 358619	IER No. 8	2003-05330
9	AMC 358471	IER No. 9	2003-05331
10	AMC 358472	IER No. 10	2003-05332
11	AMC 358620	IER No. 11	2003-05333
12	AMC 358621	IER No. 12	2003-05334
13	AMC 358622	IER No. 13	2003-05335
14	AMC 358623	IER No. 14	2003-05336
15	AMC 358473	IER No. 15	2003-05337
16	AMC 358474	IER No. 16	2003-05338
17	AMC 358624	IER No. 17	2003-05339
18	AMC 358625	IER No. 18	2003-05340
19	AMC 358626	IER No. 19	2003-05341
20	AMC 358627	IER No. 20	2003-05342
21	AMC 358475	IER No. 21	2003-05343
22	AMC 358476	IER No. 22	2003-05344
23	AMC 358628	IER No. 23	2003-05345
24	AMC 358629	IER No. 24	2003-05346
25	AMC 358630	IER No. 25	2003-05347
26	AMC 358631	IER No. 26	2003-05348
27	AMC 358477	IER No. 27	2003-05349
28	AMC 358478	IER No. 28	2003-05350
29	AMC 358632	IER No. 29	2003-05351
30	AMC 358633	IER No. 30	2003-05352
31	AMC 358634	IER No. 31	2003-05353
32	AMC 358635	IER No. 32	2003-05354
33	AMC 358479	IER No. 33	2003-05355
34	AMC 358480	IER No. 34	2003-05356
35	AMC 358636	IER No. 35	2003-05357
36	AMC 358637	IER No. 36	2003-05358
37	AMC 358638	IER No. 37	2003-05359
38	AMC 358639	IER No. 38	2003-05360

RECEIVED
 PLM AZ STATE OFFICE
 2015 SEP - 1 P 2: 02
 PHOENIX, ARIZONA

39	AMC 358640	IER No. 39	2003-05361
40	AMC 358641	IER No. 40	2003-05362
41	AMC 358642	IER No. 41	2003-05363
42	AMC 358643	IER No. 42	2003-05364
43	AMC 358644	IER No. 43	2003-05365
44	AMC 358645	IER No. 44	2003-05366
45	AMC 358646	IER No. 45	2003-05367
46	AMC 358647	IER No. 46	2003-05368
47	AMC 358648	IER No. 47	2003-05369
48	AMC 358649	IER No. 48	2003-05370
49	AMC 358650	IER No. 49	2003-05371
50	AMC 358651	IER No. 50	2003-05372
51	AMC 358652	IER No. 51	2003-05373
52	AMC 358653	IER No. 52	2003-05374
53	AMC 358654	IER No. 53	2003-05375
54	AMC 358655	IER No. 54	2003-05376
55	AMC 358656	IER No. 55	2003-05377
56	AMC 358657	IER No. 56	2003-05378
57	AMC 358658	IER No. 57	2003-05379
58	AMC 358659	IER No. 58	2003-05380
59	AMC 358660	IER No. 59	2003-05381
60	AMC 358661	IER No. 60	2003-05382
61	AMC 358662	IER No. 61	2003-05383
62	AMC 358663	IER No. 62	2003-05384
63	AMC 358664	IER No. 63	2003-05385
64	AMC 358665	IER No. 64	2003-05386
65	AMC 358666	IER No. 65	2003-05387
66	AMC 358667	IER No. 66	2003-05388
67	AMC 358668	IER No. 67	2003-05389
68	AMC 358669	IER No. 68	2003-05390
69	AMC 358670	IER No. 69	2003-05391
70	AMC 358671	IER No. 70	2003-05392
71	AMC 358672	IER No. 71	2003-05393
72	AMC 358673	IER No. 72	2003-05394
73	AMC 358674	IER No. 73	2003-05395
74	AMC 358675	IER No. 74	2003-05396
75	AMC 358676	IER No. 75	2003-05397
76	AMC 358677	IER No. 76	2003-05398
77	AMC 358678	IER No. 77	2003-05399
78	AMC 358679	IER No. 78	2003-05400
79	AMC 358680	IER No. 79	2003-05401

RECEIVED
 PLM AZ STATE OFFICE
 2015 SEP - 1 P 2: 02
 PHOENIX, ARIZONA

80	AMC 358681	IER No. 80	2003-05402
81	AMC 358682	IER No. 81	2003-05403
82	AMC 358683	IER No. 82	2003-05404
83	AMC 358684	IER No. 83	2003-05405
84	AMC 358685	IER No. 84	2003-05406
85	AMC 358686	IER No. 85	2003-05407
86	AMC 358687	IER No. 86	2003-05408
87	AMC 358688	IER No. 87	2003-05409
88	AMC 358689	IER No. 88	2003-05410
89	AMC 358690	IER No. 89	2003-05411
90	AMC 358691	IER No. 90	2003-05412
91	AMC 358692	IER No. 91	2003-05413
92	AMC 358693	IER No. 92	2003-05414
93	AMC 358694	IER No. 93	2003-05415
94	AMC 358695	IER No. 94	2003-05416
95	AMC 358696	IER No. 95	2003-05417
96	AMC 358697	IER No. 96	2003-05418
97	AMC 358698	IER No. 97	2003-05419
98	AMC 358699	IER No. 98	2003-05420
99	AMC 358700	IER No. 99	2003-05421
100	AMC 358701	IER No. 100	2003-05422
101	AMC 358702	IER No. 101	2003-05423
102	AMC 358703	IER No. 102	2003-05424

RECEIVED
PLM AZ STATE OFFICE
2015 SEP - 1 P 2:02
PHOENIX, ARIZONA

LINE NUMBER	AMC NUMBER	CLAIM/SITE NAME	TWP	RNG	SEC
1	360032	Aruba 2	5 N	12 W	17, 20
2	360033	Aruba 3	5 N	12 W	17, 20
3	360034	Aruba 4	5 N	12 W	17, 20
4	360035	Aruba 5	5 N	12 W	17, 20
5	360036	Aruba 6	5 N	12 W	17, 20
6	360037	Aruba 7	5 N	12 W	17, 20
7	360038	Aruba 8	5 N	12 W	17, 20
8	360039	Aruba 9	5 N	12 W	17, 20
9	360040	Aruba 10	5 N	12 W	17, 20
10	360041	Aruba 11	5 N	12 W	17, 20

RECEIVED
BLM AZ STATE OFFICE
2015 SEP - 1 P 2:02
PHOENIX, ARIZONA

LINE NO.	AMC NUMBER	CLAIM/ SITE NAME	TWP	RNG	SEC
1	345139	CP 1	7N	13W	13
2	345140	CP2	7N	13W	13
3	345141	CP3	7N	13W	13
4	345142	CP4	7N	13W	13
5	345143	CP5	7N	13W	13
6	345144	CP6	7N	13W	13
7	345145	CP7	7N	13W	13
8	345146	CP8	7N	13W	13
9	345147	CP9	7N	13W	13
10	345148	CP10	7N	13W	13
11	345149	CP11	7N	13W	13
12	345150	CP12	7N	13W	13
13	345151	CP13	7N	13W	13
14	345152	CP14	7N	13W	13
15	345153	CP15	7N	13W	13

PHOENIX, ARIZONA

2015 SEP - 1 P 2:05

RECEIVED
TLM AZ STATE OFFICE

United States Department of the Interior
Bureau of Land Management
 LANDS/RECREATION & PLANNING
 ONE N CENTRAL AVE
 PHOENIX, AZ 85004 -2203
 Phone: 602-417-9200

Receipt

No: 3383870

Transaction #: 3482142	
Date of Transaction: 09/01/2015	
CUSTOMER:	
US AMERICAN EXPLORATION INC 3839 BRIARGROVE LN APT 6305 DALLAS, TX 75287-6377 US	

LINE #	QTY	DESCRIPTION	REMARKS	UNIT PRICE	TOTAL
1	1.00	LOCATABLE MINERALS / MINING CLAIMS- NOT NEW-UNADJUD, ONE AUTH NO. ONLY / MINING CLAIM MONEY RECEIVED CASES: AMC358614/\$19685.00	MAINT 2016/127	- n/a -	19685.00
TOTAL:					\$19,685.00

PAYMENT INFORMATION					
NOTE: Items will appear on credit card statement as "Bureau of Land Mgmt CO".					
1	AMOUNT:	19685.00	POSTMARKED:	N/A	
	TYPE:	CREDIT CARD	RECEIVED:	09/01/2015	
	NAME:	US AMERICAN EXPLORATION INC 3839 BRIARGROVE LN APT 6305 DALLAS TX 75287-6377 US			
	CARD NO:	XXXXXXXXXXXX3007	AUTH CODE:	142166	
	NAME ON CARD:	JOHN D OWEN			
	EXPIRES:	12/2019			
	SIGNATURE:				

REMARKS

This receipt was generated by the automated BLM Collections and Billing System and is a paper representation of a portion of the official electronic record contained therein.



345139
358469
358614

MAINTENANCE FEE PAYMENT

Claimant Name: US American Exploration, Inc.
Address: 3839 Briargrove Lane Suite #6307
City: Dallas State: TX Zip: 75287
Telephone: 214.632.4236
E-mail address: jowen@usarinc.com
Signature: _____
 Check here is a change of address.

360031
RECEIVED
BLM AZ STATE OFFICE
PHOENIX, ARIZONA
2014 AUG 27 P 2:45
BLM
Date
Stamp

LINE NO.	AMC NUMBER	CLAIM/SITE NAME	COUNTY RECORDER DATA (If available)	TWP	RNG	SEC
1						
2						
3						
4						
5						
6						
7						
8						
9						
10						

See Attached

List additional claims on Form MCF114.

Bureau of Land Management
Arizona State Office
www.blm.gov/az/

No. of Claims: 127 x ¹⁵² \$140 = 19,685
Check No: CC Init. AME
Receipt No.: 3114581
For BLM Use Only

Form: MCF112
Revised July 2009

This form is available from the Arizona Department of Mines and Mineral Resources and may be reproduced.

ENTERED
AUG 29 2014
BY: AT

	BLM Serial	Name of	County Book/Docket
	Numbers	Claim	and Fee
1	AMC 358614	IER No. 1	2003-05323
2	AMC 358615	IER No. 2	2003-05324
3	AMC 358469	IER No. 3	2003-05325
4	AMC 358470	IER No. 4	2003-05326
5	AMC 358616	IER No. 5	2003-05327
6	AMC 358617	IER No. 6	2003-05328
7	AMC 358618	IER No. 7	2003-05329
8	AMC 358619	IER No. 8	2003-05330
9	AMC 358471	IER No. 9	2003-05331
10	AMC 358472	IER No. 10	2003-05332
11	AMC 358620	IER No. 11	2003-05333
12	AMC 358621	IER No. 12	2003-05334
13	AMC 358622	IER No. 13	2003-05335
14	AMC 358623	IER No. 14	2003-05336
15	AMC 358473	IER No. 15	2003-05337
16	AMC 358474	IER No. 16	2003-05338
17	AMC 358624	IER No. 17	2003-05339
18	AMC 358625	IER No. 18	2003-05340
19	AMC 358626	IER No. 19	2003-05341
20	AMC 358627	IER No. 20	2003-05342
21	AMC 358475	IER No. 21	2003-05343
22	AMC 358476	IER No. 22	2003-05344
23	AMC 358628	IER No. 23	2003-05345
24	AMC 358629	IER No. 24	2003-05346
25	AMC 358630	IER No. 25	2003-05347
26	AMC 358631	IER No. 26	2003-05348
27	AMC 358477	IER No. 27	2003-05349
28	AMC 358478	IER No. 28	2003-05350
29	AMC 358632	IER No. 29	2003-05351
30	AMC 358633	IER No. 30	2003-05352
31	AMC 358634	IER No. 31	2003-05353
32	AMC 358635	IER No. 32	2003-05354
33	AMC 358479	IER No. 33	2003-05355
34	AMC 358480	IER No. 34	2003-05356
35	AMC 358636	IER No. 35	2003-05357
36	AMC 358637	IER No. 36	2003-05358
37	AMC 358638	IER No. 37	2003-05359
38	AMC 358639	IER No. 38	2003-05360

PHOENIX, ARIZONA

2014 AUG 27 P 2:45

RECEIVED
BLM AZ STATE OFFICE

39	AMC 358640	IER No. 39	2003-05361
40	AMC 358641	IER No. 40	2003-05362
41	AMC 358642	IER No. 41	2003-05363
42	AMC 358643	IER No. 42	2003-05364
43	AMC 358644	IER No. 43	2003-05365
44	AMC 358645	IER No. 44	2003-05366
45	AMC 358646	IER No. 45	2003-05367
46	AMC 358647	IER No. 46	2003-05368
47	AMC 358648	IER No. 47	2003-05369
48	AMC 358649	IER No. 48	2003-05370
49	AMC 358650	IER No. 49	2003-05371
50	AMC 358651	IER No. 50	2003-05372
51	AMC 358652	IER No. 51	2003-05373
52	AMC 358653	IER No. 52	2003-05374
53	AMC 358654	IER No. 53	2003-05375
54	AMC 358655	IER No. 54	2003-05376
55	AMC 358656	IER No. 55	2003-05377
56	AMC 358657	IER No. 56	2003-05378
57	AMC 358658	IER No. 57	2003-05379
58	AMC 358659	IER No. 58	2003-05380
59	AMC 358660	IER No. 59	2003-05381
60	AMC 358661	IER No. 60	2003-05382
61	AMC 358662	IER No. 61	2003-05383
62	AMC 358663	IER No. 62	2003-05384
63	AMC 358664	IER No. 63	2003-05385
64	AMC 358665	IER No. 64	2003-05386
65	AMC 358666	IER No. 65	2003-05387
66	AMC 358667	IER No. 66	2003-05388
67	AMC 358668	IER No. 67	2003-05389
68	AMC 358669	IER No. 68	2003-05390
69	AMC 358670	IER No. 69	2003-05391
70	AMC 358671	IER No. 70	2003-05392
71	AMC 358672	IER No. 71	2003-05393
72	AMC 358673	IER No. 72	2003-05394
73	AMC 358674	IER No. 73	2003-05395
74	AMC 358675	IER No. 74	2003-05396
75	AMC 358676	IER No. 75	2003-05397
76	AMC 358677	IER No. 76	2003-05398
77	AMC 358678	IER No. 77	2003-05399
78	AMC 358679	IER No. 78	2003-05400
79	AMC 358680	IER No. 79	2003-05401

RECEIVED
M AZ STATE OFFICE
2014 AUG 27 P 2:45
PHOENIX, ARIZONA

80	AMC 358681	IER No. 80	2003-05402
81	AMC 358682	IER No. 81	2003-05403
82	AMC 358683	IER No. 82	2003-05404
83	AMC 358684	IER No. 83	2003-05405
84	AMC 358685	IER No. 84	2003-05406
85	AMC 358686	IER No. 85	2003-05407
86	AMC 358687	IER No. 86	2003-05408
87	AMC 358688	IER No. 87	2003-05409
88	AMC 358689	IER No. 88	2003-05410
89	AMC 358690	IER No. 89	2003-05411
90	AMC 358691	IER No. 90	2003-05412
91	AMC 358692	IER No. 91	2003-05413
92	AMC 358693	IER No. 92	2003-05414
93	AMC 358694	IER No. 93	2003-05415
94	AMC 358695	IER No. 94	2003-05416
95	AMC 358696	IER No. 95	2003-05417
96	AMC 358697	IER No. 96	2003-05418
97	AMC 358698	IER No. 97	2003-05419
98	AMC 358699	IER No. 98	2003-05420
99	AMC 358700	IER No. 99	2003-05421
100	AMC 358701	IER No. 100	2003-05422
101	AMC 358702	IER No. 101	2003-05423
102	AMC 358703	IER No. 102	2003-05424

RECEIVED
IN AZ STATE OFFICE
2014 AUG 27 P 2:45
PHOENIX, ARIZONA

LINE NUMBER	AMC NUMBER	CLAIM/SITE NAME	TWP	RNG	SEC
1	360032	Aruba 2	5 N	12 W	17, 20
2	360033	Aruba 3	5 N	12 W	17, 20
3	360034	Aruba 4	5 N	12 W	17, 20
4	360035	Aruba 5	5 N	12 W	17, 20
5	360036	Aruba 6	5 N	12 W	17, 20
6	360037	Aruba 7	5 N	12 W	17, 20
7	360038	Aruba 8	5 N	12 W	17, 20
8	360039	Aruba 9	5 N	12 W	17, 20
9	360040	Aruba 10	5 N	12 W	17, 20
10	360041	Aruba 11	5 N	12 W	17, 20

RECEIVED
M AZ STATE OFFICE
2014 AUG 21 P 2:45
PHOENIX, ARIZONA

LINE NO.	AMC NUMBER	CLAIM/ SITE NAME	TWP	RNG	SEC
1	345139	CP 1	7N	13W	13
2	345140	CP2	7N	13W	13
3	345141	CP3	7N	13W	13
4	345142	CP4	7N	13W	13
5	345143	CP5	7N	13W	13
6	345144	CP6	7N	13W	13
7	345145	CP7	7N	13W	13
8	345146	CP8	7N	13W	13
9	345147	CP9	7N	13W	13
10	345148	CP10	7N	13W	13
11	345149	CP11	7N	13W	13
12	345150	CP12	7N	13W	13
13	345151	CP13	7N	13W	13
14	345152	CP14	7N	13W	13
15	345153	CP15	7N	13W	13

PHOENIX, ARIZONA

2014 AUG 27 P 2:45

RECEIVED
M AZ STATE OFFICE

United States Department of the Interior
Bureau of Land Management
 LANDS/RECREATION & PLANNING
 ONE N CENTRAL AVE
 PHOENIX, AZ 85004 -2203
 Phone: 602-417-9200

Receipt

No: 3114581

Transaction #: 3206368	
Date of Transaction: 08/27/2014	
CUSTOMER:	
US AMERICAN EXPLORATION INC 3839 BRIARGROVE LN APT 6305 DALLAS, TX 75287-6377 US	

LINE #	QTY	DESCRIPTION	REMARKS	UNIT PRICE	TOTAL
1	1.00	LOCATABLE MINERALS / MINING CLAIMS- NOT NEW-UNADJUD, ONE AUTH NO. ONLY / MINING CLAIM MONEY RECEIVED CASES: AMC358614/\$19685.00	MAINT 2015/127	- n/a -	19685.00
TOTAL:					\$19,685.00

PAYMENT INFORMATION			
NOTE: Items will appear on credit card statement as "Bureau of Land Mgmt CO".			
1	AMOUNT:	19685.00	POSTMARKED: N/A
	TYPE:	CREDIT CARD	RECEIVED: 08/27/2014
	NAME:	US AMERICAN EXPLORATION INC 3839 BRIARGROVE LN APT 6305 DALLAS TX 75287-6377 US	
	CARD NO:	XXXXXXXXXXXX2009	AUTH CODE: 157518
	NAME ON CARD:	JOHN D OWEN	
	EXPIRES:	02/2018	
	SIGNATURE:		

REMARKS

This receipt was generated by the automated BLM Collections and Billing System and is a paper representation of a portion of the official electronic record contained therein.

358169
358614

360031
345139

MAINTENANCE FEE PAYMENT

Claimant Name: US American Exploration, Inc.
Address: 3839 Briargrove Lane Suite #6307
City: Dallas State: TX Zip: 75287
Telephone: 214.632.4236
E-mail address: jowen@usarinc.com
Signature: _____
 Check here _____ is a change of address.

RECEIVED
BLM AT STATE OFFICE
2013 AUG 30 P 1:49
PHOENIX, ARIZONA
BLM
Date
Stamp

LINE NO.	AMC NUMBER	CLAIM/SITE NAME	COUNTY RECORDER DATA (If available)	TWP	RNG	SEC
1						
2						
3						
4						
5						
6						
7						
8						
9						
10						

See Attached

List additional claims on Form MCF114.

Bureau of Land Management
Arizona State Office
www.blm.gov/az/

No. of Claims: 127 x \$140 = 17,780
Check No: CC Init. Jme
Receipt No.: 2870991
For BLM Use Only

Form: MCF112
Revised July 2009

This form is available from the Arizona Department of Mines and Mineral Resources and may be reproduced.

#2956851

ENTERED
SEP - 9 2013
BY: RE

	BLM Serial Numbers	Name of Claim	County Book/Docket and Fee
1	AMC 358614	IER No. 1	2003-05323
2	AMC 358615	IER No. 2	2003-05324
3	AMC 358469	IER No. 3	2003-05325
4	AMC 358470	IER No. 4	2003-05326
5	AMC 358616	IER No. 5	2003-05327
6	AMC 358617	IER No. 6	2003-05328
7	AMC 358618	IER No. 7	2003-05329
8	AMC 358619	IER No. 8	2003-05330
9	AMC 358471	IER No. 9	2003-05331
10	AMC 358472	IER No. 10	2003-05332
11	AMC 358620	IER No. 11	2003-05333
12	AMC 358621	IER No. 12	2003-05334
13	AMC 358622	IER No. 13	2003-05335
14	AMC 358623	IER No. 14	2003-05336
15	AMC 358473	IER No. 15	2003-05337
16	AMC 358474	IER No. 16	2003-05338
17	AMC 358624	IER No. 17	2003-05339
18	AMC 358625	IER No. 18	2003-05340
19	AMC 358626	IER No. 19	2003-05341
20	AMC 358627	IER No. 20	2003-05342
21	AMC 358475	IER No. 21	2003-05343
22	AMC 358476	IER No. 22	2003-05344
23	AMC 358628	IER No. 23	2003-05345
24	AMC 358629	IER No. 24	2003-05346
25	AMC 358630	IER No. 25	2003-05347
26	AMC 358631	IER No. 26	2003-05348
27	AMC 358477	IER No. 27	2003-05349
28	AMC 358478	IER No. 28	2003-05350
29	AMC 358632	IER No. 29	2003-05351
30	AMC 358633	IER No. 30	2003-05352
31	AMC 358634	IER No. 31	2003-05353
32	AMC 358635	IER No. 32	2003-05354
33	AMC 358479	IER No. 33	2003-05355
34	AMC 358480	IER No. 34	2003-05356
35	AMC 358636	IER No. 35	2003-05357
36	AMC 358637	IER No. 36	2003-05358
37	AMC 358638	IER No. 37	2003-05359
38	AMC 358639	IER No. 38	2003-05360

PHOENIX, ARIZONA

2013 AUG 30 P 1:49

RECEIVED
BLM AZ STATE OFFICE

39	AMC 358640	IER No. 39	2003-05361
40	AMC 358641	IER No. 40	2003-05362
41	AMC 358642	IER No. 41	2003-05363
42	AMC 358643	IER No. 42	2003-05364
43	AMC 358644	IER No. 43	2003-05365
44	AMC 358645	IER No. 44	2003-05366
45	AMC 358646	IER No. 45	2003-05367
46	AMC 358647	IER No. 46	2003-05368
47	AMC 358648	IER No. 47	2003-05369
48	AMC 358649	IER No. 48	2003-05370
49	AMC 358650	IER No. 49	2003-05371
50	AMC 358651	IER No. 50	2003-05372
51	AMC 358652	IER No. 51	2003-05373
52	AMC 358653	IER No. 52	2003-05374
53	AMC 358654	IER No. 53	2003-05375
54	AMC 358655	IER No. 54	2003-05376
55	AMC 358656	IER No. 55	2003-05377
56	AMC 358657	IER No. 56	2003-05378
57	AMC 358658	IER No. 57	2003-05379
58	AMC 358659	IER No. 58	2003-05380
59	AMC 358660	IER No. 59	2003-05381
60	AMC 358661	IER No. 60	2003-05382
61	AMC 358662	IER No. 61	2003-05383
62	AMC 358663	IER No. 62	2003-05384
63	AMC 358664	IER No. 63	2003-05385
64	AMC 358665	IER No. 64	2003-05386
65	AMC 358666	IER No. 65	2003-05387
66	AMC 358667	IER No. 66	2003-05388
67	AMC 358668	IER No. 67	2003-05389
68	AMC 358669	IER No. 68	2003-05390
69	AMC 358670	IER No. 69	2003-05391
70	AMC 358671	IER No. 70	2003-05392
71	AMC 358672	IER No. 71	2003-05393
72	AMC 358673	IER No. 72	2003-05394
73	AMC 358674	IER No. 73	2003-05395
74	AMC 358675	IER No. 74	2003-05396
75	AMC 358676	IER No. 75	2003-05397
76	AMC 358677	IER No. 76	2003-05398
77	AMC 358678	IER No. 77	2003-05399
78	AMC 358679	IER No. 78	2003-05400
79	AMC 358680	IER No. 79	2003-05401

PHOENIX, ARIZONA

2013 AUG 30 P 1:49

RECEIVED
BLM AZ STATE OFFICE

80	AMC 358681	IER No. 80	2003-05402
81	AMC 358682	IER No. 81	2003-05403
82	AMC 358683	IER No. 82	2003-05404
83	AMC 358684	IER No. 83	2003-05405
84	AMC 358685	IER No. 84	2003-05406
85	AMC 358686	IER No. 85	2003-05407
86	AMC 358687	IER No. 86	2003-05408
87	AMC 358688	IER No. 87	2003-05409
88	AMC 358689	IER No. 88	2003-05410
89	AMC 358690	IER No. 89	2003-05411
90	AMC 358691	IER No. 90	2003-05412
91	AMC 358692	IER No. 91	2003-05413
92	AMC 358693	IER No. 92	2003-05414
93	AMC 358694	IER No. 93	2003-05415
94	AMC 358695	IER No. 94	2003-05416
95	AMC 358696	IER No. 95	2003-05417
96	AMC 358697	IER No. 96	2003-05418
97	AMC 358698	IER No. 97	2003-05419
98	AMC 358699	IER No. 98	2003-05420
99	AMC 358700	IER No. 99	2003-05421
100	AMC 358701	IER No. 100	2003-05422
101	AMC 358702	IER No. 101	2003-05423
102	AMC 358703	IER No. 102	2003-05424

RECEIVED
DLM AZ STATE OFFICE
2013 AUG 30 P 1:49
PHOENIX, ARIZONA

LINE NUMBER	AMC NUMBER	CLAIM/SITE NAME	TWP	RNG	SEC
1	360032	Aruba 2	5 N	12 W	17, 20
2	360033	Aruba 3	5 N	12 W	17, 20
3	360034	Aruba 4	5 N	12 W	17, 20
4	360035	Aruba 5	5 N	12 W	17, 20
5	360036	Aruba 6	5 N	12 W	17, 20
6	360037	Aruba 7	5 N	12 W	17, 20
7	360038	Aruba 8	5 N	12 W	17, 20
8	360039	Aruba 9	5 N	12 W	17, 20
9	360040	Aruba 10	5 N	12 W	17, 20
10	360041	Aruba 11	5 N	12 W	17, 20

28513

RECEIVED
 PLM AZ STATE OFFICE
 2013 AUG 30 P 1:49
 PHOENIX, ARIZONA

LINE NO.	AMC NUMBER	CLAIM/ SITE NAME	TWP	RNG	SE
1	345139	CP 1	7N	13W	13
2	345140	CP2	7N	13W	13
3	345141	CP3	7N	13W	13
4	345142	CP4	7N	13W	13
5	345143	CP5	7N	13W	13
6	345144	CP6	7N	13W	13
7	345145	CP7	7N	13W	13
8	345146	CP8	7N	13W	13
9	345147	CP9	7N	13W	13
10	345148	CP10	7N	13W	13
11	345149	CP11	7N	13W	13
12	345150	CP12	7N	13W	13
13	345151	CP13	7N	13W	13
14	345152	CP14	7N	13W	13
15	345153	CP15	7N	13W	13

PHOENIX, ARIZONA

2013 AUG 30 P 1:49

RECEIVED
BLM AZ STATE OFFICE

United States Department of the Interior

Bureau of Land Management

LANDS/RECREATION & PLANNING

ONE N CENTRAL AVE

PHOENIX, AZ 85004 -2203

Phone: 602-417-9200

Receipt

No:

2870991

Transaction #: 2956851	
Date of Transaction: 08/30/2013	
CUSTOMER:	
US AMERICAN EXPLORATION INC 3839 BRIARGROVE LN APT 6305 DALLAS, TX 75287-6377 US	

LINE #	QTY	DESCRIPTION	REMARKS	UNIT PRICE	TOTAL
1	1.00	LOCATABLE MINERALS / MINING CLAIMS-NOT NEW-UNADJUD, ONE AUTH NO. ONLY / MINING CLAIM MONEY RECEIVED CASES: AMC358614/\$17780.00	MAINT 2014/127	- n/a -	17780.00
TOTAL:					\$17,780.00

PAYMENT INFORMATION				
NOTE: Items will appear on credit card statement as "Bureau of Land Mgmt CO".				
1	AMOUNT:	17780.00	POSTMARKED:	N/A
	TYPE:	CREDIT CARD	RECEIVED:	08/30/2013
	NAME:	US AMERICAN EXPLORATION INC 3839 BRIARGROVE LN APT 6305 DALLAS TX 75287-6377 US		
	CARD NO:	XXXXXXXXXXXX2009	AUTH CODE:	128743
	NAME ON CARD:	JOHN D OWEN		
	EXPIRES:	02/2017		
	SIGNATURE:			

REMARKS

This receipt was generated by the automated BLM Collections and Billing System and is a paper representation of a portion of the official electronic record contained therein.

AMC 345139
 AMC 358469
 AMC 358614
 AMC 360031

MAINTENANCE FEE PAYMENT

Claimant Name: US American Exploration, Inc.
 Address: 3839 Briargrove Lane Suite #6307 *New*
 City: Dallas State: TX Zip: 75287
 Telephone: 214.632.4236
 E-mail address: jowen@usarinc.com
 Signature: _____
 Check here is a change of address.

RECEIVED
 BLM AZ STATE OFFICE
 2012 SEP - 4 A 11: 39
 PHOENIX, ARIZONA
 BLM
 Date
 Stamp

LINE NO.	AMC NUMBER	CLAIM/SITE NAME	COUNTY RECORDER DATA (If available)	TWP	RNG	SEC
1						
2						
3						
4						
5						
6						
7						
8						
9						
10						

See Attached

List additional claims on Form MCF114.

Bureau of Land Management
Arizona State Office
www.blm.gov/az/

No. of Claims: 127 x \$140 = 17,780
 Check No: CC Init. JME
 Receipt No.: 5648993
For BLM Use Only

Form: MCF112
 Revised July 2009

This form is available from the **Arizona Department of Mines and Mineral Resources** and may be reproduced.

RE 9.12.12
 ENTERED IN COMPUTER

	BLM Serial	Name of	County Book/Docket
	Numbers	Claim	and Fee
1	AMC 358614	IER No. 1	2003-05323
2	AMC 358615	IER No. 2	2003-05324
3	AMC 358469	IER No. 3	2003-05325
4	AMC 358470	IER No. 4	2003-05326
5	AMC 358616	IER No. 5	2003-05327
6	AMC 358617	IER No. 6	2003-05328
7	AMC 358618	IER No. 7	2003-05329
8	AMC 358619	IER No. 8	2003-05330
9	AMC 358471	IER No. 9	2003-05331
10	AMC 358472	IER No. 10	2003-05332
11	AMC 358620	IER No. 11	2003-05333
12	AMC 358621	IER No. 12	2003-05334
13	AMC 358622	IER No. 13	2003-05335
14	AMC 358623	IER No. 14	2003-05336
15	AMC 358473	IER No. 15	2003-05337
16	AMC 358474	IER No. 16	2003-05338
17	AMC 358624	IER No. 17	2003-05339
18	AMC 358625	IER No. 18	2003-05340
19	AMC 358626	IER No. 19	2003-05341
20	AMC 358627	IER No. 20	2003-05342
21	AMC 358475	IER No. 21	2003-05343
22	AMC 358476	IER No. 22	2003-05344
23	AMC 358628	IER No. 23	2003-05345
24	AMC 358629	IER No. 24	2003-05346
25	AMC 358630	IER No. 25	2003-05347
26	AMC 358631	IER No. 26	2003-05348
27	AMC 358477	IER No. 27	2003-05349
28	AMC 358478	IER No. 28	2003-05350
29	AMC 358632	IER No. 29	2003-05351
30	AMC 358633	IER No. 30	2003-05352
31	AMC 358634	IER No. 31	2003-05353
32	AMC 358635	IER No. 32	2003-05354
33	AMC 358479	IER No. 33	2003-05355
34	AMC 358480	IER No. 34	2003-05356
35	AMC 358636	IER No. 35	2003-05357
36	AMC 358637	IER No. 36	2003-05358
37	AMC 358638	IER No. 37	2003-05359
38	AMC 358639	IER No. 38	2003-05360

345139
to
345153
360032
to
360041
358614
to
358703
358469
to
358480

RECEIVED
BLM AZ STATE OFFICE
2012 SEP -4 A 11: 39
PHOENIX, ARIZONA

39	AMC 358640	IER No. 39	2003-05361
40	AMC 358641	IER No. 40	2003-05362
41	AMC 358642	IER No. 41	2003-05363
42	AMC 358643	IER No. 42	2003-05364
43	AMC 358644	IER No. 43	2003-05365
44	AMC 358645	IER No. 44	2003-05366
45	AMC 358646	IER No. 45	2003-05367
46	AMC 358647	IER No. 46	2003-05368
47	AMC 358648	IER No. 47	2003-05369
48	AMC 358649	IER No. 48	2003-05370
49	AMC 358650	IER No. 49	2003-05371
50	AMC 358651	IER No. 50	2003-05372
51	AMC 358652	IER No. 51	2003-05373
52	AMC 358653	IER No. 52	2003-05374
53	AMC 358654	IER No. 53	2003-05375
54	AMC 358655	IER No. 54	2003-05376
55	AMC 358656	IER No. 55	2003-05377
56	AMC 358657	IER No. 56	2003-05378
57	AMC 358658	IER No. 57	2003-05379
58	AMC 358659	IER No. 58	2003-05380
59	AMC 358660	IER No. 59	2003-05381
60	AMC 358661	IER No. 60	2003-05382
61	AMC 358662	IER No. 61	2003-05383
62	AMC 358663	IER No. 62	2003-05384
63	AMC 358664	IER No. 63	2003-05385
64	AMC 358665	IER No. 64	2003-05386
65	AMC 358666	IER No. 65	2003-05387
66	AMC 358667	IER No. 66	2003-05388
67	AMC 358668	IER No. 67	2003-05389
68	AMC 358669	IER No. 68	2003-05390
69	AMC 358670	IER No. 69	2003-05391
70	AMC 358671	IER No. 70	2003-05392
71	AMC 358672	IER No. 71	2003-05393
72	AMC 358673	IER No. 72	2003-05394
73	AMC 358674	IER No. 73	2003-05395
74	AMC 358675	IER No. 74	2003-05396
75	AMC 358676	IER No. 75	2003-05397
76	AMC 358677	IER No. 76	2003-05398
77	AMC 358678	IER No. 77	2003-05399
78	AMC 358679	IER No. 78	2003-05400
79	AMC 358680	IER No. 79	2003-05401

RECEIVED
BLM AZ STATE OFFICE
2012 SEP -4 A 11: 39
PHOENIX, ARIZONA

80	AMC 358681	IER No. 80	2003-05402
81	AMC 358682	IER No. 81	2003-05403
82	AMC 358683	IER No. 82	2003-05404
83	AMC 358684	IER No. 83	2003-05405
84	AMC 358685	IER No. 84	2003-05406
85	AMC 358686	IER No. 85	2003-05407
86	AMC 358687	IER No. 86	2003-05408
87	AMC 358688	IER No. 87	2003-05409
88	AMC 358689	IER No. 88	2003-05410
89	AMC 358690	IER No. 89	2003-05411
90	AMC 358691	IER No. 90	2003-05412
91	AMC 358692	IER No. 91	2003-05413
92	AMC 358693	IER No. 92	2003-05414
93	AMC 358694	IER No. 93	2003-05415
94	AMC 358695	IER No. 94	2003-05416
95	AMC 358696	IER No. 95	2003-05417
96	AMC 358697	IER No. 96	2003-05418
97	AMC 358698	IER No. 97	2003-05419
98	AMC 358699	IER No. 98	2003-05420
99	AMC 358700	IER No. 99	2003-05421
100	AMC 358701	IER No. 100	2003-05422
101	AMC 358702	IER No. 101	2003-05423
102	AMC 358703	IER No. 102	2003-05424

RECEIVED
 BLM AZ STATE OFFICE
 2012 SEP -4 A 11: 39
 PHOENIX, ARIZONA

LINE NUMBER	AMC NUMBER	CLAIM/SITE NAME	TWP	RNG	SEC
1	360032	Aruba 2	5 N	12 W	17, 20
2	360033	Aruba 3	5 N	12 W	17, 20
3	360034	Aruba 4	5 N	12 W	17, 20
4	360035	Aruba 5	5 N	12 W	17, 20
5	360036	Aruba 6	5 N	12 W	17, 20
6	360037	Aruba 7	5 N	12 W	17, 20
7	360038	Aruba 8	5 N	12 W	17, 20
8	360039	Aruba 9	5 N	12 W	17, 20
9	360040	Aruba 10	5 N	12 W	17, 20
10	360041	Aruba 11	5 N	12 W	17, 20

RECEIVED
BLM AZ STATE OFFICE
2012 SEP -4 A 11: 39
PHOENIX, ARIZONA

RECEIVED
BLM AZ STATE OFFICE

2012 SEP -4 A 11: 39

LINE NO.	AMC NUMBER	CLAIM/ SITE NAME	TWP	RNG	EN X. ARIZ	SEC
1	345139	CP 1	7N	13W		13
2	345140	CP2	7N	13W		13
3	345141	CP3	7N	13W		13
4	345142	CP4	7N	13W		13
5	345143	CP5	7N	13W		13
6	345144	CP6	7N	13W		13
7	345145	CP7	7N	13W		13
8	345146	CP8	7N	13W		13
9	345147	CP9	7N	13W		13
10	345148	CP10	7N	13W		13
11	345149	CP11	7N	13W		13
12	345150	CP12	7N	13W		13
13	345151	CP13	7N	13W		13
14	345152	CP14	7N	13W		13
15	345153	CP15	7N	13W		13

United States Department of the Interior
Bureau of Land Management
 LANDS/RECREATION & PLANNING
 ONE N CENTRAL AVE
 PHOENIX, AZ 85004 -2203
 Phone: 602-417-9200

Receipt

No:

2648993

Transaction #: 2729788	
Date of Transaction: 09/04/2012	
CUSTOMER:	
US AMERICAN EXPLORATION INC 3839 BRIARGROVE LN APT 6305 DALLAS, TX 75287-6377 US	

LINE #	QTY	DESCRIPTION	REMARKS	UNIT PRICE	TOTAL
1	1.00	LOCATABLE MINERALS / MINING CLAIMS-NOT NEW-UNADJUD, ONE AUTH NO. ONLY / MINING CLAIM MONEY RECEIVED CASES: AMC358614/\$17780.00	MAINT 2013/127	- n/a -	17780.00
TOTAL:					\$17,780.00

PAYMENT INFORMATION			
NOTE: Items will appear on credit card statement as "Bureau of Land Mgmt CO".			
1	AMOUNT:	17780.00	POSTMARKED: N/A
	TYPE:	CREDIT CARD	RECEIVED: 09/04/2012
	NAME:	US AMERICAN EXPLORATION INC 3839 BRIARGROVE LN APT 6305 DALLAS TX 75287-6377 US	
	CARD NO:	XXXXXXXXXXXX0866	AUTH CODE: 115404
	NAME ON CARD:	JOHN OWEN	
	EXPIRES:	06/2016	
	SIGNATURE:		

REMARKS

This receipt was generated by the automated BLM Collections and Billing System and is a paper representation of a portion of the official electronic record contained therein.

AMC 358614

360031

345139

MAINTENANCE FEE PAYMENT

Claimant Name: US American Exploration, Inc.

Address: 3839 Briargrove Lane Suite 6305

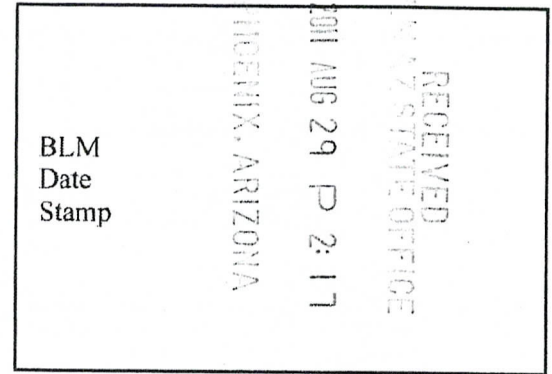
City: Dallas State: TX Zip: 75287

Telephone: 214.632.4236

E-mail address: jowen@usarinc.com

Signature: 

Check here is a change of address.



LINE NO.	AMC NUMBER	CLAIM/SITE NAME	COUNTY RECORDER DATA (If available)	TWP	RNG	SEC
1						
2						
3						
4						
5						
6						
7						
8						
9						
10						

See Attached

ENTERED INTO COMPUTER
AUG 30 2011

List additional claims on Form MCF114.

Bureau of Land Management
Arizona State Office
www.blm.gov/az/

No. of Claims: 127 x \$140 = 17,780.00
 Check No: C.C. Init. dd
 Receipt No.: 2418857
 For BLM Use Only

Form: MCF112
Revised July 2009

This form is available from the Arizona Department of Mines and Mineral Resources and may be reproduced.

FAX COVER SHEET

TO	Public Room
COMPANY	BLM PHOENIX
FAX NUMBER	16024179556
FROM	Rachel Mathis
DATE	2011-08-29 20:23:35 GMT
RE	MINING CLAIM MAINTENANCE FEE

COVER MESSAGE

Mining claim maintenance fee form attached with AMC numbers. I will be paying with a Credit Card number.
You can contact me at 214.632.4236 to complete payment.
John D. Owen
USAE

RECEIVED
STATE OFFICE
2011 AUG 29 P 2:17
PHOENIX, ARIZONA

	BLM Serial	Name of	County Book/Docket
	Numbers	Claim	and Fee
1	AMC 358614	IER No. 1	2003-05323
2	AMC 358615	IER No. 2	2003-05324
3	AMC 358469	IER No. 3	2003-05325
4	AMC 358470	IER No. 4	2003-05326
5	AMC 358616	IER No. 5	2003-05327
6	AMC 358617	IER No. 6	2003-05328
7	AMC 358618	IER No. 7	2003-05329
8	AMC 358619	IER No. 8	2003-05330
9	AMC 358471	IER No. 9	2003-05331
10	AMC 358472	IER No. 10	2003-05332
11	AMC 358620	IER No. 11	2003-05333
12	AMC 358621	IER No. 12	2003-05334
13	AMC 358622	IER No. 13	2003-05335
14	AMC 358623	IER No. 14	2003-05336
15	AMC 358473	IER No. 15	2003-05337
16	AMC 358474	IER No. 16	2003-05338
17	AMC 358624	IER No. 17	2003-05339
18	AMC 358625	IER No. 18	2003-05340
19	AMC 358626	IER No. 19	2003-05341
20	AMC 358627	IER No. 20	2003-05342
21	AMC 358475	IER No. 21	2003-05343
22	AMC 358476	IER No. 22	2003-05344
23	AMC 358628	IER No. 23	2003-05345
24	AMC 358629	IER No. 24	2003-05346
25	AMC 358630	IER No. 25	2003-05347
26	AMC 358631	IER No. 26	2003-05348
27	AMC 358477	IER No. 27	2003-05349
28	AMC 358478	IER No. 28	2003-05350
29	AMC 358632	IER No. 29	2003-05351
30	AMC 358633	IER No. 30	2003-05352
31	AMC 358634	IER No. 31	2003-05353
32	AMC 358635	IER No. 32	2003-05354
33	AMC 358479	IER No. 33	2003-05355
34	AMC 358480	IER No. 34	2003-05356
35	AMC 358636	IER No. 35	2003-05357
36	AMC 358637	IER No. 36	2003-05358
37	AMC 358638	IER No. 37	2003-05359
38	AMC 358639	IER No. 38	2003-05360

RECEIVED
MAY 20 2011
2011 AUG 29 P 2:17
TUCSON, ARIZONA

39	AMC 358640	IER No. 39	2003-05361
40	AMC 358641	IER No. 40	2003-05362
41	AMC 358642	IER No. 41	2003-05363
42	AMC 358643	IER No. 42	2003-05364
43	AMC 358644	IER No. 43	2003-05365
44	AMC 358645	IER No. 44	2003-05366
45	AMC 358646	IER No. 45	2003-05367
46	AMC 358647	IER No. 46	2003-05368
47	AMC 358648	IER No. 47	2003-05369
48	AMC 358649	IER No. 48	2003-05370
49	AMC 358650	IER No. 49	2003-05371
50	AMC 358651	IER No. 50	2003-05372
51	AMC 358652	IER No. 51	2003-05373
52	AMC 358653	IER No. 52	2003-05374
53	AMC 358654	IER No. 53	2003-05375
54	AMC 358655	IER No. 54	2003-05376
55	AMC 358656	IER No. 55	2003-05377
56	AMC 358657	IER No. 56	2003-05378
57	AMC 358658	IER No. 57	2003-05379
58	AMC 358659	IER No. 58	2003-05380
59	AMC 358660	IER No. 59	2003-05381
60	AMC 358661	IER No. 60	2003-05382
61	AMC 358662	IER No. 61	2003-05383
62	AMC 358663	IER No. 62	2003-05384
63	AMC 358664	IER No. 63	2003-05385
64	AMC 358665	IER No. 64	2003-05386
65	AMC 358666	IER No. 65	2003-05387
66	AMC 358667	IER No. 66	2003-05388
67	AMC 358668	IER No. 67	2003-05389
68	AMC 358669	IER No. 68	2003-05390
69	AMC 358670	IER No. 69	2003-05391
70	AMC 358671	IER No. 70	2003-05392
71	AMC 358672	IER No. 71	2003-05393
72	AMC 358673	IER No. 72	2003-05394
73	AMC 358674	IER No. 73	2003-05395
74	AMC 358675	IER No. 74	2003-05396
75	AMC 358676	IER No. 75	2003-05397
76	AMC 358677	IER No. 76	2003-05398
77	AMC 358678	IER No. 77	2003-05399
78	AMC 358679	IER No. 78	2003-05400
79	AMC 358680	IER No. 79	2003-05401

MOENIX, ARIZONA

2011 AUG 29 P 2:17

RECEIVED
MADRID OFFICE

80	AMC 358681	IER No. 80	2003-05402
81	AMC 358682	IER No. 81	2003-05403
82	AMC 358683	IER No. 82	2003-05404
83	AMC 358684	IER No. 83	2003-05405
84	AMC 358685	IER No. 84	2003-05406
85	AMC 358686	IER No. 85	2003-05407
86	AMC 358687	IER No. 86	2003-05408
87	AMC 358688	IER No. 87	2003-05409
88	AMC 358689	IER No. 88	2003-05410
89	AMC 358690	IER No. 89	2003-05411
90	AMC 358691	IER No. 90	2003-05412
91	AMC 358692	IER No. 91	2003-05413
92	AMC 358693	IER No. 92	2003-05414
93	AMC 358694	IER No. 93	2003-05415
94	AMC 358695	IER No. 94	2003-05416
95	AMC 358696	IER No. 95	2003-05417
96	AMC 358697	IER No. 96	2003-05418
97	AMC 358698	IER No. 97	2003-05419
98	AMC 358699	IER No. 98	2003-05420
99	AMC 358700	IER No. 99	2003-05421
100	AMC 358701	IER No. 100	2003-05422
101	AMC 358702	IER No. 101	2003-05423
102	AMC 358703	IER No. 102	2003-05424

RECEIVED
MAY 27 10:00 AM
2011 AUG 29 P 2:17
TOLSON, ARIZONA

LINE NUMBER	AMC NUMBER	CLAIM/SITE NAME	TWP	RNG	SEC
1	360032	Aruba 2	5 N	12 W	17, 20
2	360033	Aruba 3	5 N	12 W	17, 20
3	360034	Aruba 4	5 N	12 W	17, 20
4	360035	Aruba 5	5 N	12 W	17, 20
5	360036	Aruba 6	5 N	12 W	17, 20
6	360037	Aruba 7	5 N	12 W	17, 20
7	360038	Aruba 8	5 N	12 W	17, 20
8	360039	Aruba 9	5 N	12 W	17, 20
9	360040	Aruba 10	5 N	12 W	17, 20
10	360041	Aruba 11	5 N	12 W	17, 20

RECEIVED
MILWAUKEE COUNTY OFFICE
2011 AUG 29 P 2:17
MILWAUKEE, ARIZONA

RECEIVED
2011 AUG 29 P 2:17
ALBUQUERQUE, ARIZONA

LINE NO.	AMC NUMBER	CLAIM/ SITE NAME	TWP	RNG	SEC
1	345139	CP 1	7N	13W	13
2	345140	CP2	7N	13W	13
3	345141	CP3	7N	13W	13
4	345142	CP4	7N	13W	13
5	345143	CP5	7N	13W	13
6	345144	CP6	7N	13W	13
7	345145	CP7	7N	13W	13
8	345146	CP8	7N	13W	13
9	345147	CP9	7N	13W	13
10	345148	CP10	7N	13W	13
11	345149	CP11	7N	13W	13
12	345150	CP12	7N	13W	13
13	345151	CP13	7N	13W	13
14	345152	CP14	7N	13W	13
15	345153	CP15	7N	13W	13

United States Department of the Interior
Bureau of Land Management
 LANDS/RECREATION & PLANNING
 ONE N CENTRAL AVE
 PHOENIX, AZ 85004 -2203
 Phone: 602-417-9200

Receipt

No: 2418857

Transaction #: 2494193		ENTERED INTO COMPUTER
Date of Transaction: 08/29/2011		
CUSTOMER:		AUG 30 2011
US AMERICAN EXPLORATION INC 3839 BRIARGROVE LN APT 6305 DALLAS, TX 75287-6377 US		

LINE #	QTY	DESCRIPTION	REMARKS	UNIT PRICE	TOTAL
1	1.00	LOCATABLE MINERALS / MINING CLAIMS-NOT NEW-UNADJUD, ONE AUTH NO. ONLY / MINING CLAIM MONEY RECEIVED CASES: AMC358614/\$17780.00	MAINT FEE PYMNT (127) 2012	- n/a -	17780.00
TOTAL:					\$17,780.00

PAYMENT INFORMATION			
NOTE: Items will appear on credit card statement as "Bureau of Land Mgmt CO".			
1	AMOUNT:	17780.00	POSTMARKED: N/A
	TYPE:	CREDIT CARD	RECEIVED: 08/29/2011
	NAME:	OWEN, JOHN D 3839 BRIARGROVE LN APT 6305 DALLAS TX 75287-6377 US	
	CARD NO:	XXXXXXXXXXXX3653	AUTH CODE: 184835
	NAME ON CARD:	JOHN D OWEN	
	EXPIRES:	03/2015	
	SIGNATURE:		

REMARKS

This receipt was generated by the automated BLM Collections and Billing System and is a paper representation of a portion of the official electronic record contained therein.

Amc 358614
358469
360031
345139

MAINTENANCE FEE PAYMENT

Claimant Name: US American Exploration, Inc.
Address: 3839 Briargrove Lane Suite 6305 ✓
City: Dallas State: TX Zip: 75287
Telephone: 214.632.4236
E-mail address: jowen@usarinc.com
Signature: _____

RECEIVED
BLM AZ STATE OFFICE
2010 AUG 26 A 9:29
PHOENIX, ARIZONA
BLM
Date
Stamp

Check here _____ is a change of address.

LINE NO.	AMC NUMBER	CLAIM/SITE NAME	COUNTY RECORDER DATA (If available)	TWP	RNG	SEC
1						
2						
3						
4						
5						
6						
7						
8						
9						
10						

See Attached
ENTERED INTO COMPUTER
SEP 15 2010

List additional claims on Form MCF114.

Bureau of Land Management
Arizona State Office
www.blm.gov/az/

No. of Claims: 127 x \$140 = 17780
Check No: CC Init. ERG
Receipt No.: 2200963
For BLM Use Only

Form: MCF112
Revised July 2009

This form is available from the **Arizona Department of Mines and Mineral Resources** and may be reproduced.

	BLM Serial	Name of	County Book/Docket
	Numbers	Claim	and Fee
1	AMC 358614	IER No. 1	2003-05323
2	AMC 358615	IER No. 2	2003-05324
3	AMC 358469	IER No. 3	2003-05325
4	AMC 358470	IER No. 4	2003-05326
5	AMC 358616	IER No. 5	2003-05327
6	AMC 358617	IER No. 6	2003-05328
7	AMC 358618	IER No. 7	2003-05329
8	AMC 358619	IER No. 8	2003-05330
9	AMC 358471	IER No. 9	2003-05331
10	AMC 358472	IER No. 10	2003-05332
11	AMC 358620	IER No. 11	2003-05333
12	AMC 358621	IER No. 12	2003-05334
13	AMC 358622	IER No. 13	2003-05335
14	AMC 358623	IER No. 14	2003-05336
15	AMC 358473	IER No. 15	2003-05337
16	AMC 358474	IER No. 16	2003-05338
17	AMC 358624	IER No. 17	2003-05339
18	AMC 358625	IER No. 18	2003-05340
19	AMC 358626	IER No. 19	2003-05341
20	AMC 358627	IER No. 20	2003-05342
21	AMC 358475	IER No. 21	2003-05343
22	AMC 358476	IER No. 22	2003-05344
23	AMC 358628	IER No. 23	2003-05345
24	AMC 358629	IER No. 24	2003-05346
25	AMC 358630	IER No. 25	2003-05347
26	AMC 358631	IER No. 26	2003-05348
27	AMC 358477	IER No. 27	2003-05349
28	AMC 358478	IER No. 28	2003-05350
29	AMC 358632	IER No. 29	2003-05351
30	AMC 358633	IER No. 30	2003-05352
31	AMC 358634	IER No. 31	2003-05353
32	AMC 358635	IER No. 32	2003-05354
33	AMC 358479	IER No. 33	2003-05355
34	AMC 358480	IER No. 34	2003-05356
35	AMC 358636	IER No. 35	2003-05357
36	AMC 358637	IER No. 36	2003-05358
37	AMC 358638	IER No. 37	2003-05359
38	AMC 358639	IER No. 38	2003-05360

RECEIVED
 BLM AZ STATE OFFICE
 2010 AUG 26 A 9:28
 PHOENIX, ARIZONA

39	AMC 358640	IER No. 39	2003-05361
40	AMC 358641	IER No. 40	2003-05362
41	AMC 358642	IER No. 41	2003-05363
42	AMC 358643	IER No. 42	2003-05364
43	AMC 358644	IER No. 43	2003-05365
44	AMC 358645	IER No. 44	2003-05366
45	AMC 358646	IER No. 45	2003-05367
46	AMC 358647	IER No. 46	2003-05368
47	AMC 358648	IER No. 47	2003-05369
48	AMC 358649	IER No. 48	2003-05370
49	AMC 358650	IER No. 49	2003-05371
50	AMC 358651	IER No. 50	2003-05372
51	AMC 358652	IER No. 51	2003-05373
52	AMC 358653	IER No. 52	2003-05374
53	AMC 358654	IER No. 53	2003-05375
54	AMC 358655	IER No. 54	2003-05376
55	AMC 358656	IER No. 55	2003-05377
56	AMC 358657	IER No. 56	2003-05378
57	AMC 358658	IER No. 57	2003-05379
58	AMC 358659	IER No. 58	2003-05380
59	AMC 358660	IER No. 59	2003-05381
60	AMC 358661	IER No. 60	2003-05382
61	AMC 358662	IER No. 61	2003-05383
62	AMC 358663	IER No. 62	2003-05384
63	AMC 358664	IER No. 63	2003-05385
64	AMC 358665	IER No. 64	2003-05386
65	AMC 358666	IER No. 65	2003-05387
66	AMC 358667	IER No. 66	2003-05388
67	AMC 358668	IER No. 67	2003-05389
68	AMC 358669	IER No. 68	2003-05390
69	AMC 358670	IER No. 69	2003-05391
70	AMC 358671	IER No. 70	2003-05392
71	AMC 358672	IER No. 71	2003-05393
72	AMC 358673	IER No. 72	2003-05394
73	AMC 358674	IER No. 73	2003-05395
74	AMC 358675	IER No. 74	2003-05396
75	AMC 358676	IER No. 75	2003-05397
76	AMC 358677	IER No. 76	2003-05398
77	AMC 358678	IER No. 77	2003-05399
78	AMC 358679	IER No. 78	2003-05400
79	AMC 358680	IER No. 79	2003-05401

RECEIVED
BLM AZ STATE OFFICE
2010 AUG 26 A 9:28
PHOENIX, ARIZONA

80	AMC 358681	IER No. 80	2003-05402
81	AMC 358682	IER No. 81	2003-05403
82	AMC 358683	IER No. 82	2003-05404
83	AMC 358684	IER No. 83	2003-05405
84	AMC 358685	IER No. 84	2003-05406
85	AMC 358686	IER No. 85	2003-05407
86	AMC 358687	IER No. 86	2003-05408
87	AMC 358688	IER No. 87	2003-05409
88	AMC 358689	IER No. 88	2003-05410
89	AMC 358690	IER No. 89	2003-05411
90	AMC 358691	IER No. 90	2003-05412
91	AMC 358692	IER No. 91	2003-05413
92	AMC 358693	IER No. 92	2003-05414
93	AMC 358694	IER No. 93	2003-05415
94	AMC 358695	IER No. 94	2003-05416
95	AMC 358696	IER No. 95	2003-05417
96	AMC 358697	IER No. 96	2003-05418
97	AMC 358698	IER No. 97	2003-05419
98	AMC 358699	IER No. 98	2003-05420
99	AMC 358700	IER No. 99	2003-05421
100	AMC 358701	IER No. 100	2003-05422
101	AMC 358702	IER No. 101	2003-05423
102	AMC 358703	IER No. 102	2003-05424

RECEIVED
BLM AZ STATE OFFICE
2010 AUG 26 A 9:28
PHOENIX, ARIZONA

LINE NUMBER	AMC NUMBER	CLAIM/SITE NAME	TWP	RNG	SEC
1	360032	Aruba 2	5 N	12 W	17, 20
2	360033	Aruba 3	5 N	12 W	17, 20
3	360034	Aruba 4	5 N	12 W	17, 20
4	360035	Aruba 5	5 N	12 W	17, 20
5	360036	Aruba 6	5 N	12 W	17, 20
6	360037	Aruba 7	5 N	12 W	17, 20
7	360038	Aruba 8	5 N	12 W	17, 20
8	360039	Aruba 9	5 N	12 W	17, 20
9	360040	Aruba 10	5 N	12 W	17, 20
10	360041	Aruba 11	5 N	12 W	17, 20

RECEIVED
BLM AZ STATE OFFICE
2010 AUG 26 A 9:28
PHOENIX, ARIZONA

RECEIVED
BLM AZ STATE OFFICE

2010 AUG 26 A 9: 28

PHOENIX, ARIZONA

LINE NO.	AMC NUMBER	CLAIM/ SITE NAME	TWP	RNG	SEC
1	345139	CP 1	7N	13W	13
2	345140	CP2	7N	13W	13
3	345141	CP3	7N	13W	13
4	345142	CP4	7N	13W	13
5	345143	CP5	7N	13W	13
6	345144	CP6	7N	13W	13
7	345145	CP7	7N	13W	13
8	345146	CP8	7N	13W	13
9	345147	CP9	7N	13W	13
10	345148	CP10	7N	13W	13
11	345149	CP11	7N	13W	13
12	345150	CP12	7N	13W	13
13	345151	CP13	7N	13W	13
14	345152	CP14	7N	13W	13
15	345153	CP15	7N	13W	13

FAX COVER SHEET

TO	Susie
COMPANY	BLM AZ
FAX NUMBER	16024179556
FROM	John Owen
DATE	2010-08-25 22:22:07 GMT
RE	US American Exploration, Inc.

COVER MESSAGE

Please call 214.632.4236 if you have any questions or need anything else. Thank you!
John

RECEIVED
BLM AZ STATE OFFICE
2010 AUG 26 A 9:28
PHOENIX, ARIZONA

United States Department of the Interior
Bureau of Land Management
 LANDS/RECREATION & PLANNING
 ONE N CENTRAL AVE
 PHOENIX, AZ 85004 -2203
 Phone:

Receipt

No: 2200963

Transaction #: 2270893		ENTERED INTO COMPUTER SEP 15 2010 M SEP 1
Date of Transaction: 08/26/2010		
CUSTOMER:	US AMERICAN EXPLORATION INC 3839 BRIARGROVE LN APT 6305 DALLAS, TX 75287-6377 US	

LINE #	QTY	DESCRIPTION	REMARKS	UNIT PRICE	TOTAL
1	1.00	LOCATABLE MINERALS / MINING CLAIMS- NOT NEW-UNADJUD, ONE AUTH NO. ONLY / MINING CLAIM MONEY RECEIVED CASES: AMC358614/\$17780.00	2011 MAINT (127)	- n/a -	17780.00 ✓
TOTAL:					\$17,780.00

PAYMENT INFORMATION			
NOTE: Items will appear on credit card statement as "Bureau of Land Mgmt CO".			
1	AMOUNT:	17780.00	POSTMARKED: N/A
	TYPE:	CREDIT CARD	RECEIVED: 08/26/2010
	NAME:	US AMERICAN EXPLORATION INC 3839 BRIARGROVE LN APT 6305 DALLAS TX 75287-6377 US	
	CARD NO:	XXXXXXXXXXXX6321	AUTH CODE: 162091
	NAME ON CARD:	JOHN D OWEN	
	EXPIRES:	12/2013	
	SIGNATURE:		

REMARKS

This receipt was generated by the automated BLM Collections and Billing System and is a paper representation of a portion of the official electronic record contained therein.

AMC 345139
 AMC 360031

MAINTENANCE FEE PAYMENT

Claimant Name: US American Exploration, Inc.

Address: 3839 Briargrove Lane Suite 6305

City: Dallas State: TX Zip: 75287

Telephone: 214-632-4236

E-mail address: jowen@usarinc.com

Signature: [Signature]

Check here if this is a change of address. (change of suite #)

RECEIVED
 BLM AZ STATE OFFICE
 PHOENIX, ARIZONA
 2009 SEP - 1 A 9: 16
 BLM
 Date
 Stamp

LINE NO.	AMC NUMBER	CLAIM/SITE NAME	COUNTY RECORDER DATA (If available)	TWP	RNG	SEC
1						
2						
3						
4						
5						
6						
7						
8						
9						
10						

List additional claims on Form MCF114.

Bureau of Land Management
 Arizona State Office
 www.blm.gov/az/



No. of Claims: 15 x \$140 = \$2100
 Check No: 1500 Init. JMC
 Receipt No.: 1994779
 For BLM Use Only

Form: MCF112
 Revised July 2009

LINE NO.	AMC NUMBER	CLAIM/ SITE NAME	TWP	RNG	SEC
1	345139	CP 1	7N	13W	13
2	345140	CP2	7N	13W	13
3	345141	CP3	7N	13W	13
4	345142	CP4	7N	13W	13
5	345143	CP5	7N	13W	13
6	345144	CP6	7N	13W	13
7	345145	CP7	7N	13W	13
8	345146	CP8	7N	13W	13
9	345147	CP9	7N	13W	13
10	345148	CP10	7N	13W	13
11	345149	CP11	7N	13W	13
12	345150	CP12	7N	13W	13
13	345151	CP13	7N	13W	13
14	345152	CP14	7N	13W	13
15	345153	CP15	7N	13W	13

2009 SEP - 1 A 9: 16

RECEIVED
BLM AZ STATE OFFICE

MAINTENANCE FEE PAYMENT

Claimant Name: US American Exploration, Inc.

Address: 3839 Briargrove Lane Suite 6305

City: Dallas State: TX Zip: 75287

Telephone: 214-632-4236

E-mail address: jowen@usarinc.com

Signature: 

Check here if this is a change of address. (change of suite #)

RECEIVED
 BLM AZ STATE OFFICE
 2009 SEP - 1 A 9:16
 PHOENIX, ARIZONA
 BLM
 Date
 Stamp

LINE NO.	AMC NUMBER	CLAIM/SITE NAME	COUNTY RECORDER DATA (If available)	TWP	RNG	SEC
1						
2						
3						
4						
5						
6						
7						
8						
9						
10						

List additional claims on Form MCF114.

Bureau of Land Management
Arizona State Office
www.blm.gov/az/

No. of Claims: 10 x \$140 = \$1400
 Check No: 1500 Init. JMC
 Receipt No.: 1994779
For BLM Use Only

Form: MCF112
 Revised July 2009

This form is available from the **Arizona Department of Mines and Mineral Resources** and may be reproduced.

LINE NUMBER	AMC NUMBER	CLAIM/SITE NAME	TWP	RNG	SEC
1	360032	Aruba 2	5 N	12 W	17, 20
2	360033	Aruba 3	5 N	12 W	17, 20
3	360034	Aruba 4	5 N	12 W	17, 20
4	360035	Aruba 5	5 N	12 W	17, 20
5	360036	Aruba 6	5 N	12 W	17, 20
6	360037	Aruba 7	5 N	12 W	17, 20
7	360038	Aruba 8	5 N	12 W	17, 20
8	360039	Aruba 9	5 N	12 W	17, 20
9	360040	Aruba 10	5 N	12 W	17, 20
10	360041	Aruba 11	5 N	12 W	17, 20

PHOENIX, ARIZONA

2009 SEP - 1 A 9: 16

RECEIVED
BLMAZ STATE OFFICE

United States Department of the Interior

Bureau of Land Management
 BUSINESS & SUPPORT SVCS DIV
 ONE N CENTRAL AVE SUITE 800
 PHOENIX, AZ 85004 -4427
 Phone: (602) 417-9200

Receipt

No: 1994779

Transaction #: 2059082	
Date of Transaction: 09/02/2009	
CUSTOMER:	US AMERICAN EXPLORATION INC 3839 BRIARGROVE LN APT 6305 DALLAS, TX 75287-6377 US

LINE #	QTY	DESCRIPTION	REMARKS	UNIT PRICE	TOTAL
1	1.00	LOCATABLE MINERALS / MINING CLAIMS-NOT NEW-UNADJUD, ONE AUTH NO. ONLY / MINING CLAIM MONEY RECEIVED CASES: AMC345139/\$3500.00	MAINT 2010/25	- n/a -	3500.00
TOTAL:					\$3,500.00

PAYMENT INFORMATION					
1	AMOUNT:	3500.00	POSTMARKED:	08/28/2009	
	TYPE:	CHECK	RECEIVED:	09/01/2009	
	CHECK NO:	1500			
	NAME:	US AMERICAN RESOURCES INC 3839 BRIARGROVE LN STE 6305 DALLAS TX 75287-6377 US			

REMARKS

This receipt was generated by the automated BLM Collections and Billing System and is a paper representation of a portion of the official electronic record contained therein.

AMC 358614
 AMC 358469
 AMC 360031
 AMC 345139
 AMC 355804

MAINTENANCE FEE PAYMENT

Claimant Name: US AMERICAN RESOURCES, INC.

Address: 3839 BRIARGROVE LANE #6305

City: DALLAS State: TX Zip: 75287

Telephone: 214-632-4236 972-662-9070

E-mail address: HOWEN@USARINC.COM

Signature: [Signature]

Check here if this is a change of address.

RECEIVED
 BLM AZ STATE OFFICE
 2008 AUG 29 A 9:05
 PHOENIX, ARIZONA
 BLM
 Date
 Stamp

LINE NO.	AMC NUMBER	CLAIM/SITE NAME	COUNTY RECORDER DATA (If available)	TWP	RNG	SEC
1						
2						
3						
4						
5						
6						
7						
8						
9						
10						

SEE ATTACHED

List additional claims on Form MCF114.

Bureau of Land Management
 Arizona State Office
www.az.blm.gov

No. of Claims: 139 x \$125 = 16,125-
 Check No: 3152967 Init. AMC
 Receipt No.: 1774903
 For BLM Use Only

Form: MCF112
 Revised July 2005

This form is available from the Arizona Department of Mines and Mineral Resources and may be reproduced.

Refund Authorized
 May 5, 2009 for \$25000
 for payment on closed
 claims AMC 355804-805
 RE 9/12/08
 RE

	BLM Serial Numbers	Name of Claim	County Book/Docket and Fee
1	AMC 358614	IER No. 1	2003-05323
2	AMC 358615	IER No. 2	2003-05324
3	AMC 358469	IER No. 3	2003-05325
4	AMC 358470	IER No. 4	2003-05326
5	AMC 358616	IER No. 5	2003-05327
6	AMC 358617	IER No. 6	2003-05328
7	AMC 358618	IER No. 7	2003-05329
8	AMC 358619	IER No. 8	2003-05330
9	AMC 358471	IER No. 9	2003-05331
10	AMC 358472	IER No. 10	2003-05332
11	AMC 358620	IER No. 11	2003-05333
12	AMC 358621	IER No. 12	2003-05334
13	AMC 358622	IER No. 13	2003-05335
14	AMC 358623	IER No. 14	2003-05336
15	AMC 358473	IER No. 15	2003-05337
16	AMC 358474	IER No. 16	2003-05338
17	AMC 358624	IER No. 17	2003-05339
18	AMC 358625	IER No. 18	2003-05340
19	AMC 358626	IER No. 19	2003-05341
20	AMC 358627	IER No. 20	2003-05342
21	AMC 358475	IER No. 21	2003-05343
22	AMC 358476	IER No. 22	2003-05344
23	AMC 358628	IER No. 23	2003-05345
24	AMC 358629	IER No. 24	2003-05346
25	AMC 358630	IER No. 25	2003-05347
26	AMC 358631	IER No. 26	2003-05348
27	AMC 358477	IER No. 27	2003-05349
28	AMC 358478	IER No. 28	2003-05350
29	AMC 358632	IER No. 29	2003-05351
30	AMC 358633	IER No. 30	2003-05352
31	AMC 358634	IER No. 31	2003-05353
32	AMC 358635	IER No. 32	2003-05354
33	AMC 358479	IER No. 33	2003-05355
34	AMC 358480	IER No. 34	2003-05356
35	AMC 358636	IER No. 35	2003-05357
36	AMC 358637	IER No. 36	2003-05358
37	AMC 358638	IER No. 37	2003-05359
38	AMC 358639	IER No. 38	2003-05360
39	AMC 358640	IER No. 39	2003-05361
40	AMC 358641	IER No. 40	2003-05362
41	AMC 358642	IER No. 41	2003-05363
42	AMC 358643	IER No. 42	2003-05364
43	AMC 358644	IER No. 43	2003-05365
44	AMC 358645	IER No. 44	2003-05366
45	AMC 358646	IER No. 45	2003-05367
46	AMC 358647	IER No. 46	2003-05368
47	AMC 358648	IER No. 47	2003-05369

PHOENIX, ARIZONA

2008 AUG 29 A 9:05

RECEIVED
BLM AZ STATE OFFICE

48	AMC 358649	IER No. 48	2003-05370
49	AMC 358650	IER No. 49	2003-05371
50	AMC 358651	IER No. 50	2003-05372
51	AMC 358652	IER No. 51	2003-05373
52	AMC 358653	IER No. 52	2003-05374
53	AMC 358654	IER No. 53	2003-05375
54	AMC 358655	IER No. 54	2003-05376
55	AMC 358656	IER No. 55	2003-05377
56	AMC 358657	IER No. 56	2003-05378
57	AMC 358658	IER No. 57	2003-05379
58	AMC 358659	IER No. 58	2003-05380
59	AMC 358660	IER No. 59	2003-05381
60	AMC 358661	IER No. 60	2003-05382
61	AMC 358662	IER No. 61	2003-05383
62	AMC 358663	IER No. 62	2003-05384
63	AMC 358664	IER No. 63	2003-05385
64	AMC 358665	IER No. 64	2003-05386
65	AMC 358666	IER No. 65	2003-05387
66	AMC 358667	IER No. 66	2003-05388
67	AMC 358668	IER No. 67	2003-05389
68	AMC 358669	IER No. 68	2003-05390
69	AMC 358670	IER No. 69	2003-05391
70	AMC 358671	IER No. 70	2003-05392
71	AMC 358672	IER No. 71	2003-05393
72	AMC 358673	IER No. 72	2003-05394
73	AMC 358674	IER No. 73	2003-05395
74	AMC 358675	IER No. 74	2003-05396
75	AMC 358676	IER No. 75	2003-05397
76	AMC 358677	IER No. 76	2003-05398
77	AMC 358678	IER No. 77	2003-05399
78	AMC 358679	IER No. 78	2003-05400
79	AMC 358680	IER No. 79	2003-05401
80	AMC 358681	IER No. 80	2003-05402
81	AMC 358682	IER No. 81	2003-05403
82	AMC 358683	IER No. 82	2003-05404
83	AMC 358684	IER No. 83	2003-05405
84	AMC 358685	IER No. 84	2003-05406
85	AMC 358686	IER No. 85	2003-05407
86	AMC 358687	IER No. 86	2003-05408
87	AMC 358688	IER No. 87	2003-05409
88	AMC 358689	IER No. 88	2003-05410
89	AMC 358690	IER No. 89	2003-05411
90	AMC 358691	IER No. 90	2003-05412
91	AMC 358692	IER No. 91	2003-05413
92	AMC 358693	IER No. 92	2003-05414
93	AMC 358694	IER No. 93	2003-05415
94	AMC 358695	IER No. 94	2003-05416
95	AMC 358696	IER No. 95	2003-05417
96	AMC 358697	IER No. 96	2003-05418

RECEIVED
BLMAZ STATE OFFICE
2008 AUG 29 A 9:05
PHOENIX, ARIZONA

97	AMC 358698	IER No. 97	2003-05419
98	AMC 358699	IER No. 98	2003-05420
99	AMC 358700	IER No. 99	2003-05421
100	AMC 358701	IER No. 100	2003-05422
101	AMC 358702	IER No. 101	2003-05423
102	AMC 358703	IER No. 102	2003-05424

RECEIVED
BLM AZ STATE OFFICE
2008 AUG 29 A 9:05
PHOENIX, ARIZONA

LINE NUMBER	AMC NUMBER	CLAIM/SITE NAME	TWP	RNG	SEC
1	360032	Aruba 2	5 N	12 W	17, 20
2	360033	Aruba 3	5 N	12 W	17, 20
3	360034	Aruba 4	5 N	12 W	17, 20
4	360035	Aruba 5	5 N	12 W	17, 20
5	360036	Aruba 6	5 N	12 W	17, 20
6	360037	Aruba 7	5 N	12 W	17, 20
7	360038	Aruba 8	5 N	12 W	17, 20
8	360039	Aruba 9	5 N	12 W	17, 20
9	360040	Aruba 10	5 N	12 W	17, 20
10	360041	Aruba 11	5 N	12 W	17, 20
1/	355804	San Marcos	5 N	12 W	11 & 14
/2	355805	San Marcos Ext.	5 N	12 W	11 & 14

RECEIVED
BLM AZ STATE OFFICE
2008 AUG 29 A 9:05
PHOENIX, ARIZONA

13
cmc

LINE NO.	AMC NUMBER	CLAIM/ SITE NAME	TWP	RNG	SEC
1	345139	CP 1	7N	13W	13
2	345140	CP2	7N	13W	13
3	345141	CP3	7N	13W	13
4	345142	CP4	7N	13W	13
5	345143	CP5	7N	13W	13
6	345144	CP6	7N	13W	13
7	345145	CP7	7N	13W	13
8	345146	CP8	7N	13W	13
9	345147	CP9	7N	13W	13
10	345148	CP10	7N	13W	13
11	345149	CP11	7N	13W	13
12	345150	CP12	7N	13W	13
13	345151	CP13	7N	13W	13
14	345152	CP14	7N	13W	13
15	345153	CP15	7N	13W	13

RECEIVED
BLM AZ STATE OFFICE
2008 AUG 29 A 9:05
PHOENIX, ARIZONA

15
DNC

United States Department of the Interior

Bureau of Land Management

BUSINESS & SUPPORT SVCS DIV

ONE N CENTRAL AVE SUITE 800

PHOENIX, AZ 85004 -4427

Phone: (602) 417-9200

Receipt

No:

1774903

Transaction #: 1832663
Date of Transaction: 08/29/2008

CUSTOMER: US AMERICAN RESOURCES INC
 3839 BRIAGROVER LN #6305
 DALLAS, TX 75287

LINE #	QTY	DESCRIPTION	REMARKS	UNIT PRICE	TOTAL
1	1.00	LOCATABLE MINERALS / MINING CLAIMS-NOT NEW-UNADJUD, ONE AUTH NO. ONLY / MINING CLAIM MONEY RECEIVED (455) CASES: AMC358614/\$16125.00	MAINT 2009/129	- n/a -	16125.00
TOTAL:					\$16,125.00

PAYMENT INFORMATION

1	AMOUNT:	\$16,125.00	POSTMARKED:	N/A
	TYPE:	CHECK	RECEIVED:	08/29/2008
	CHECK NO:	3152967		
	NAME:	US AMERICAN RESOURCES INC 3839 BRIAGROVER LN #6305 DALLAS TX 75287		

REMARKS

This receipt was generated by the automated BLM Collections and Billing System and is a paper representation of a portion of the official electronic record contained therein.

AMC 360031
 355804
 345139
 358614
 358469

MAINTENANCE FEE PAYMENT

Claimant Name: USAR INC.
 Address: 3839 Briarcliff Ln. Ste 6305
 City: DALLAS State: TX Zip: 75287
 Telephone: (972) 662-9070
 E-mail address: JOWEN@USARINC.COM
 Signature: [Signature]

RECEIVED
 B.L.M. AZ STATE OFFICE
 2007 AUG 30 A 10:12
 PHOENIX, ARIZONA
 BLM
 Date
 Stamp

Check here if this is a change of address.

LINE NO.	AMC NUMBER	CLAIM/SITE NAME	COUNTY RECORDER DATA (If available)	TWP	RNG	SEC
1						
2		SEE ATTACHED				
3						
4						
5						
6						
7						
8						
9						
10						

List additional claims on Form MCF114.

Bureau of Land Management
 Arizona State Office
www.az.blm.gov

No. of Claims: 129 x \$125 = 16125.00
 Check No: 0676704747 Init. ERG
 Receipt No.: 1557409
 For BLM Use Only

Form: MCF112
 Revised July 2005

This form is available from the Arizona Department of Mines and Mineral Resources and may be reproduced.

ENTERED INTO COMPUTER
 9/21/07 ab

LINE NUMBER	AMC NUMBER	CLAIM/SITE NAME	TWP	RNG	SEC
1	360032	Aruba 2	5 N	12 W	17, 20
2	360033	Aruba 3	5 N	12 W	17, 20
3	360034	Aruba 4	5 N	12 W	17, 20
4	360035	Aruba 5	5 N	12 W	17, 20
5	360036	Aruba 6	5 N	12 W	17, 20
6	360037	Aruba 7	5 N	12 W	17, 20
7	360038	Aruba 8	5 N	12 W	17, 20
8	360039	Aruba 9	5 N	12 W	17, 20
9	360040	Aruba 10	5 N	12 W	17, 20
10	360041	Aruba 11	5 N	12 W	17, 20
1	355804	San Marcos	5 N	12 W	11 & 14
2	355805	San Marcos Ext.	5 N	12 W	11 & 14

(12)

EXG

RECEIVED
 B.L.M. AZ STATE OFFICE
 2001 AUG 30 A 10: 12
 PHOENIX, ARIZONA

EXHIBIT "A"

Legal description of subject property in quitclaim deed of 6 October 2005, Scott Rubie, Grantor; US American Resources, Inc., Grantee

- Unpatented Mining Claim CP 1 (A MC 345139), La Paz County, AZ, T07N, R13W, S13.
- Unpatented Mining Claim CP 2 (A MC 345140), La Paz County, AZ, T07N, R13W, S13.
- Unpatented Mining Claim CP 3 (A MC 345141), La Paz County, AZ, T07N, R13W, S13.
- Unpatented Mining Claim CP 4 (A MC 345142), La Paz County, AZ, T07N, R13W, S13.
- Unpatented Mining Claim CP 5 (A MC 345143), La Paz County, AZ, T07N, R13W, S13.
- Unpatented Mining Claim CP 6 (A MC 345144), La Paz County, AZ, T07N, R13W, S13.
- Unpatented Mining Claim CP 7 (A MC 345145), La Paz County, AZ, T07N, R13W, S13.
- Unpatented Mining Claim CP 8 (A MC 345146), La Paz County, AZ, T07N, R13W, S13.
- Unpatented Mining Claim CP 9 (A MC 345147), La Paz County, AZ, T07N, R13W, S13.
- Unpatented Mining Claim CP 10 (A MC 345148), La Paz County, AZ, T07N, R13W, S13.
- Unpatented Mining Claim CP 11 (A MC 345149), La Paz County, AZ, T07N, R13W, S13.
- Unpatented Mining Claim CP 12 (A MC 345150), La Paz County, AZ, T07N, R13W, S13.
- Unpatented Mining Claim CP 13 (A MC 345151), La Paz County, AZ, T07N, R13W, S13.
- Unpatented Mining Claim CP 14 (A MC 345152), La Paz County, AZ, T07N, R13W, S13.
- Unpatented Mining Claim CP 15 (A MC 345153), La Paz County, AZ, T07N, R13W, S13.

PHOENIX, ARIZONA

2007 AUG 30 A 10:12

RECEIVED
B.L.M. AZ STATE OFFICE

652212-1
10/7/2005

(15)
EXC

	BLM Serial Numbers	Name Of Claim	County Book/Docket and Fee
1	AMC 358614	IER No. 1	2003-05323
2	AMC 358615	IER No. 2	2003-05324
3	AMC 358469	IER No. 3	2003-05325
4	AMC 358470	IER No. 4	2003-05326
5	AMC 358616	IER No. 5	2003-05327
6	AMC 358617	IER No. 6	2003-05328
7	AMC 358618	IER No. 7	2003-05329
8	AMC 358619	IER No. 8	2003-05330
9	AMC 358471	IER No. 9	2003-05331
10	AMC 358472	IER No. 10	2003-05332
11	AMC 358620	IER No. 11	2003-05333
12	AMC 358621	IER No. 12	2003-05334
13	AMC 358622	IER No. 13	2003-05335
14	AMC 358623	IER No. 14	2003-05336
15	AMC 358473	IER No. 15	2003-05337
16	AMC 358474	IER No. 16	2003-05338
17	AMC 358624	IER No. 17	2003-05339
18	AMC 358625	IER No. 18	2003-05340
19	AMC 358626	IER No. 19	2003-05341
20	AMC 358627	IER No. 20	2003-05342
21	AMC 358475	IER No. 21	2003-05343
22	AMC 358476	IER No. 22	2003-05344
23	AMC 358628	IER No. 23	2003-05345
24	AMC 358629	IER No. 24	2003-05346
25	AMC 358630	IER No. 25	2003-05347
26	AMC 358631	IER No. 26	2003-05348
27	AMC 358477	IER No. 27	2003-05349
28	AMC 358478	IER No. 28	2003-05350
29	AMC 358632	IER No. 29	2003-05351
30	AMC 358633	IER No. 30	2003-05352
31	AMC 358634	IER No. 31	2003-05353
32	AMC 358635	IER No. 32	2003-05354
33	AMC 358479	IER No. 33	2003-05355
34	AMC 358480	IER No. 34	2003-05356
35	AMC 358636	IER No. 35	2003-05357
36	AMC 358637	IER No. 36	2003-05358
37	AMC 358638	IER No. 37	2003-05359
38	AMC 358639	IER No. 38	2003-05360
39	AMC 358640	IER No. 39	2003-05361

RECEIVED
B.L.M. AZ STATE OFFICE

2001 AUG 30 A 10: 12

PHOENIX, ARIZONA

ELG

40	AMC 358641	IER No. 40	2003-05362
41	AMC 358642	IER No. 41	2003-05363
42	AMC 358643	IER No. 42	2003-05364
43	AMC 358644	IER No. 43	2003-05365
44	AMC 358645	IER No. 44	2003-05366
45	AMC 358646	IER No. 45	2003-05367
46	AMC 358647	IER No. 46	2003-05368
47	AMC 358648	IER No. 47	2003-05369
48	AMC 358649	IER No. 48	2003-05370
49	AMC 358650	IER No. 49	2003-05371
50	AMC 358651	IER No. 50	2003-05372
51	AMC 358652	IER No. 51	2003-05373
52	AMC 358653	IER No. 52	2003-05374
53	AMC 358654	IER No. 53	2003-05375
54	AMC 358655	IER No. 54	2003-05376
55	AMC 358656	IER No. 55	2003-05377
56	AMC 358657	IER No. 56	2003-05378
57	AMC 358658	IER No. 57	2003-05379
58	AMC 358659	IER No. 58	2003-05380
59	AMC 358660	IER No. 59	2003-05381
60	AMC 358661	IER No. 60	2003-05382
61	AMC 358662	IER No. 61	2003-05383
62	AMC 358663	IER No. 62	2003-05384
63	AMC 358664	IER No. 63	2003-05385
64	AMC 358665	IER No. 64	2003-05386
65	AMC 358666	IER No. 65	2003-05387
66	AMC 358667	IER No. 66	2003-05388
67	AMC 358668	IER No. 67	2003-05389
68	AMC 358669	IER No. 68	2003-05390
69	AMC 358670	IER No. 69	2003-05391
70	AMC 358671	IER No. 70	2003-05392
71	AMC 358672	IER No. 71	2003-05393
72	AMC 358673	IER No. 72	2003-05394
73	AMC 358674	IER No. 73	2003-05395
74	AMC 358675	IER No. 74	2003-05396
75	AMC 358676	IER No. 75	2003-05397
76	AMC 358677	IER No. 76	2003-05398
77	AMC 358678	IER No. 77	2003-05399
78	AMC 358679	IER No. 78	2003-05400
79	AMC 358680	IER No. 79	2003-05401
80	AMC 358681	IER No. 80	2003-05402
81	AMC 358682	IER No. 81	2003-05403

ERG

RECEIVED
 B.L.M. AZ STATE OFFICE
 2001 AUG 30 A 10: 12
 PHOENIX, ARIZONA

82	AMC 358683	IER No. 82	2003-05404
83	AMC 358684	IER No. 83	2003-05405
84	AMC 358685	IER No. 84	2003-05406
85	AMC 358686	IER No. 85	2003-05407
86	AMC 358687	IER No. 86	2003-05408
87	AMC 358688	IER No. 87	2003-05409
88	AMC 358689	IER No. 88	2003-05410
89	AMC 358690	IER No. 89	2003-05411
90	AMC 358691	IER No. 90	2003-05412
91	AMC 358692	IER No. 91	2003-05413
92	AMC 358693	IER No. 92	2003-05414
93	AMC 358694	IER No. 93	2003-05415
94	AMC 358695	IER No. 94	2003-05416
95	AMC 358696	IER No. 95	2003-05417
96	AMC 358697	IER No. 96	2003-05417
97	AMC 358698	IER No. 97	2003-05419
98	AMC 358699	IER No. 98	2003-05420
99	AMC 358700	IER No. 99	2003-05421
100	AMC 358701	IER No. 100	2003-05422
101	AMC 358702	IER No. 101	2003-05423
102	AMC 358703	IER No. 102	2003-05424

ERC

PHOENIX, ARIZONA

2001 AUG 30 A 10: 12

RECEIVED
B.L.M. AZ STATE OFFICE

United States Department of the Interior
Bureau of Land Management
 BUSINESS & SUPPORT SVCS DIV
 ONE N CENTRAL AVE SUITE 800
 PHOENIX, AZ 85004 -4427
 Phone: (602) 417-9200

Receipt

No: 1557409

Transaction #: 1609048	
Date of Transaction: 08/30/2007	
CUSTOMER:	US AMERICAN RESOURCES 3839 BRIARGROVE LN SUITE 6305 DALLAS, TX 75287

LINE #	QTY	DESCRIPTION	REMARKS	UNIT PRICE	TOTAL
1	1.00	LOCATABLE MINERALS / MINING CLAIMS- NOT NEW-UNADJUD, ONE AUTH NO. ONLY / MINING CLAIM MONEY RECEIVED (455) CASES: AMC360032/\$16125.00	MAINT 2008 (129)	- n/a -	16125.00
TOTAL:					\$16,125.00

PAYMENT INFORMATION					
1	AMOUNT:	\$16,125.00	POSTMARKED:	N/A	
	TYPE:	CHECK	RECEIVED:	08/30/2007	
	CHECK NO:	0676704747			
	NAME:	US AMERICAN RESOURCES 3839 BRIARGROVE LN SUITE 6305 DALLAS TX 75287			

REMARKS

This receipt was generated by the automated BLM Collections and Billing System and is a paper representation of a portion of the official electronic record contained therein.

AMC 345139

AMC 358863
AMC 289714
AMC 60025
AMC 358469
AMC 358614
AMC 355804
AMC 360031

AMC 60858
AMC 331685
AMC 335482

BLM
Date
Stamp
PHOENIX, ARIZONA
2006 AUG 30 P 3 45
RECEIVED
B.L.M. AZ STATE OFFICE

MAINTENANCE FEE PAYMENT

Claimant Name: HILBRANDS + WESTERN, INC.

Address: 4655 W. CLAUDE RD.

City: PRESOTT State: AZ Zip: 86305

Telephone: 928-541-9765

E-mail address: _____

Signature: [Signature]

Check here if this is a change of address.

LINE NO.	AMC NUMBER	CLAIM/SITE NAME	COUNTY RECORDER DATA (If available)	TWP	RNG	SEC
1		SEE ATTACHED				
2						
3						
4						
5						
6						
7						
8						
9						
10						

List additional claims on Form MCF114.

No. of Claims: 12 x \$125 = 1,500.
 Check No: CC Init. YMC
 Receipt No.: 1348657
For BLM Use Only

Bureau of Land Management
Arizona State Office
www.az.blm.gov

Form: MCF112
Revised July 2005

This form is available from the Arizona Department of Mines and Mineral Resources and may be reproduced.

RE 9/13/06
ENTERED IN COMPUTER

LINE NUMBER	AMC NUMBER	CLAIM/SITE NAME	TWP	RNG	SEC
1	360032	Aruba 2	5 N	12 W	17, 20
2	360033	Aruba 3	5 N	12 W	17, 20
3	360034	Aruba 4	5 N	12 W	17, 20
4	360035	Aruba 5	5 N	12 W	17, 20
5	360036	Aruba 6	5 N	12 W	17, 20
6	360037	Aruba 7	5 N	12 W	17, 20
7	360038	Aruba 8	5 N	12 W	17, 20
8	360039	Aruba 9	5 N	12 W	17, 20
9	360040	Aruba 10	5 N	12 W	17, 20
10	360041	Aruba 11	5 N	12 W	17, 20
1	355804	San Marcos	5 N	12 W	11 & 14
2	355805	San Marcos Ext.	5 N	12 W	11 & 14

RECEIVED
 B.L.M. AZ STATE OFFICE
 2006 AUG 30 P 3:45
 PHOENIX, ARIZONA

MAINTENANCE FEE PAYMENT

Claimant Name: US AMERICAN RESOURCES INC
 Address: 6263 N. SCOTTSDALE RD. STE 145
 City: SCOTTSDALE State: AZ Zip: 85250
 Telephone: 888-543-GOLD
 E-mail address: JOWEN@USAR INC.COM
 Signature: [Signature] VP/CEO

Check here if this is a change of address.

RECEIVED
 B.L.M. AZ STATE OFFICE
 2006 AUG 30 P 3:45
 PHOENIX, ARIZONA
 BLM
 Date
 Stamp

LINE NO.	AMC NUMBER	CLAIM/SITE NAME	COUNTY RECORDER DATA (If available)	TWP	RNG	SEC
1						
2		ATTACHED				
3						
4						
5						
6						
7						
8						
9						
10						

List additional claims on Form MCF114.

Bureau of Land Management
Arizona State Office
www.az.blm.gov

No. of Claims: 149 x \$125 = 18,625
 Check No: CC Init. JMC
 Receipt No.: 1348657
For BLM Use Only

Form: MCF112
 Revised July 2005

	BLM Serial	Name Of	County Book/Docket
	Numbers	Claim	and Fee
1	AMC 358614	IER No. 1	2003-05323
2	AMC 358615	IER No. 2	2003-05324
3	AMC 358469	IER No. 3	2003-05325
4	AMC 358470	IER No. 4	2003-05326
5	AMC 358616	IER No. 5	2003-05327
6	AMC 358617	IER No. 6	2003-05328
7	AMC 358618	IER No. 7	2003-05329
8	AMC 358619	IER No. 8	2003-05330
9	AMC 358471	IER No. 9	2003-05331
10	AMC 358472	IER No. 10	2003-05332
11	AMC 358620	IER No. 11	2003-05333
12	AMC 358621	IER No. 12	2003-05334
13	AMC 358622	IER No. 13	2003-05335
14	AMC 358623	IER No. 14	2003-05336
15	AMC 358473	IER No. 15	2003-05337
16	AMC 358474	IER No. 16	2003-05338
17	AMC 358624	IER No. 17	2003-05339
18	AMC 358625	IER No. 18	2003-05340
19	AMC 358626	IER No. 19	2003-05341
20	AMC 358627	IER No. 20	2003-05342
21	AMC 358475	IER No. 21	2003-05343
22	AMC 358476	IER No. 22	2003-05344
23	AMC 358628	IER No. 23	2003-05345
24	AMC 358629	IER No. 24	2003-05346
25	AMC 358630	IER No. 25	2003-05347
26	AMC 358631	IER No. 26	2003-05348
27	AMC 358477	IER No. 27	2003-05349
28	AMC 358478	IER No. 28	2003-05350
29	AMC 358632	IER No. 29	2003-05351
30	AMC 358633	IER No. 30	2003-05352
31	AMC 358634	IER No. 31	2003-05353
32	AMC 358635	IER No. 32	2003-05354
33	AMC 358479	IER No. 33	2003-05355
34	AMC 358480	IER No. 34	2003-05356
35	AMC 358636	IER No. 35	2003-05357
36	AMC 358637	IER No. 36	2003-05358
37	AMC 358638	IER No. 37	2003-05359
38	AMC 358639	IER No. 38	2003-05360
39	AMC 358640	IER No. 39	2003-05361

PHOENIX, ARIZONA

2006 AUG 30 P 3:45

RECEIVED
B.L.M. AZ STATE OFFICE

39
TMC

40	AMC 358641	IER No. 40	2003-05362
41	AMC 358642	IER No. 41	2003-05363
42	AMC 358643	IER No. 42	2003-05364
43	AMC 358644	IER No. 43	2003-05365
44	AMC 358645	IER No. 44	2003-05366
45	AMC 358646	IER No. 45	2003-05367
46	AMC 358647	IER No. 46	2003-05368
47	AMC 358648	IER No. 47	2003-05369
48	AMC 358649	IER No. 48	2003-05370
49	AMC 358650	IER No. 49	2003-05371
50	AMC 358651	IER No. 50	2003-05372
51	AMC 358652	IER No. 51	2003-05373
52	AMC 358653	IER No. 52	2003-05374
53	AMC 358654	IER No. 53	2003-05375
54	AMC 358655	IER No. 54	2003-05376
55	AMC 358656	IER No. 55	2003-05377
56	AMC 358657	IER No. 56	2003-05378
57	AMC 358658	IER No. 57	2003-05379
58	AMC 358659	IER No. 58	2003-05380
59	AMC 358660	IER No. 59	2003-05381
60	AMC 358661	IER No. 60	2003-05382
61	AMC 358662	IER No. 61	2003-05383
62	AMC 358663	IER No. 62	2003-05384
63	AMC 358664	IER No. 63	2003-05385
64	AMC 358665	IER No. 64	2003-05386
65	AMC 358666	IER No. 65	2003-05387
66	AMC 358667	IER No. 66	2003-05388
67	AMC 358668	IER No. 67	2003-05389
68	AMC 358669	IER No. 68	2003-05390
69	AMC 358670	IER No. 69	2003-05391
70	AMC 358671	IER No. 70	2003-05392
71	AMC 358672	IER No. 71	2003-05393
72	AMC 358673	IER No. 72	2003-05394
73	AMC 358674	IER No. 73	2003-05395
74	AMC 358675	IER No. 74	2003-05396
75	AMC 358676	IER No. 75	2003-05397
76	AMC 358677	IER No. 76	2003-05398
77	AMC 358678	IER No. 77	2003-05399
78	AMC 358679	IER No. 78	2003-05400
79	AMC 358680	IER No. 79	2003-05401
80	AMC 358681	IER No. 80	2003-05402
81	AMC 358682	IER No. 81	2003-05403

PHOENIX, ARIZONA

2006 AUG 30 P 3:45

RECEIVED
B.L.M. AZ STATE OFFICE

43

82	AMC 358683	IER No. 82	2003-05404
83	AMC 358684	IER No. 83	2003-05405
84	AMC 358685	IER No. 84	2003-05406
85	AMC 358686	IER No. 85	2003-05407
86	AMC 358687	IER No. 86	2003-05408
87	AMC 358688	IER No. 87	2003-05409
88	AMC 358689	IER No. 88	2003-05410
89	AMC 358690	IER No. 89	2003-05411
90	AMC 358691	IER No. 90	2003-05412
91	AMC 358692	IER No. 91	2003-05413
92	AMC 358693	IER No. 92	2003-05414
93	AMC 358694	IER No. 93	2003-05415
94	AMC 358695	IER No. 94	2003-05416
95	AMC 358696	IER No. 95	2003-05417
96	AMC 358697	IER No. 96	2003-05417
97	AMC 358698	IER No. 97	2003-05419
98	AMC 358699	IER No. 98	2003-05420
99	AMC 358700	IER No. 99	2003-05421
100	AMC 358701	IER No. 100	2003-05422
101	AMC 358702	IER No. 101	2003-05423
102	AMC 358703	IER No. 102	2003-05424

PHOENIX, ARIZONA

2006 AUG 30 P 3:45

RECEIVED
B.L.M. AZ STATE OFFICE

(21)

Unpatented Mining Claims

Claim Name	AMC Number	County
Black Metal	60025	Mohave County, AZ
Copper King	60026	Mohave County, AZ
Gold Reserve	60027	Mohave County, AZ
Green Linnet	60028	Mohave County, AZ
Montreal	60029	Mohave County, AZ
Niwot	60030	Mohave County, AZ
Oro Fino	60031	Mohave County, AZ
Monitor	60032	Mohave County, AZ
Monitor Extension	60033	Mohave County, AZ
Monitor No. 1	60034	Mohave County, AZ
Monitor No. 3	60035	Mohave County, AZ
Monitor No. 4	60036	Mohave County, AZ
Monitor No. 5	60037	Mohave County, AZ
Monitor No. 6	60038	Mohave County, AZ
Monitor No. 7	60039	Mohave County, AZ
King Fraction	60858	Mohave County, AZ
W.S. Marle #2	331685	Mohave County, AZ
W.S. Marle #3	331686	Mohave County, AZ
W.S. Marle #4	331687	Mohave County, AZ
W.S. Marle #8	331688	Mohave County, AZ
W.S. Marle #1	335422	Mohave County, AZ
W.S. Marle #9	335423	Mohave County, AZ
JF 1	289738	La Paz County, AZ
JF 2	289739	La Paz County, AZ
JF 3	289740	La Paz County, AZ
JF 4	289741	La Paz County, AZ
JF 17	289742	La Paz County, AZ
JF 18	289743	La Paz County, AZ
JF 19	289744	La Paz County, AZ
JF 20	289745	La Paz County, AZ
JF 22	289747	La Paz County, AZ
JF 64	358863	La Paz County, AZ
CP 1	345139	La Paz County, AZ
CP 2	345140	La Paz County, AZ
CP 3	345141	La Paz County, AZ
CP 4	345142	La Paz County, AZ
CP 5	345143	La Paz County, AZ
CP 6	345144	La Paz County, AZ
CP 7	345145	La Paz County, AZ
CP 8	345146	La Paz County, AZ
CP 9	345147	La Paz County, AZ
CP 10	345148	La Paz County, AZ
CP 11	345149	La Paz County, AZ
CP 12	345150	La Paz County, AZ
CP 13	345151	La Paz County, AZ
CP 14	345152	La Paz County, AZ
CP 15	345153	La Paz County, AZ

PHOENIX, ARIZONA

2006 AUG 30 P 3:45

RECEIVED
B.L.M. AZ STATE OFFICE

47
TMC

United States Department of the Interior
Bureau of Land Management
 BUSINESS & SUPPORT SVCS DIV
 ONE N CENTRAL AVE
 PHOENIX, AZ 85004 -2203
 Phone: (602) 417-9200

Receipt

No: 1348657

Transaction #: 1393949	
Date of Transaction: 08/30/2006	
CUSTOMER:	US AMERICAN RESOURCES 6263 N SCOTTSDALE RD STE 145 SCOTTSDALE,AZ 85250

LINE #	QTY	DESCRIPTION	REMARKS	UNIT PRICE	TOTAL
1	1.00	LOCATABLE MINERALS / MINING CLAIMS-NOT NEW-UNADJUD,ONE AUTH NO. ONLY / MINING CLAIM MONEY RECEIVED (455) CASES: AMC360032/\$20125.00	MAINT 2007/149	- n/a -	20125.00
TOTAL:					\$20,125.00

PAYMENT INFORMATION					
NOTE: Items will appear on credit card statement as "Bureau of Land Management".					
1	AMOUNT:	\$20,125.00	POSTMARKED:	N/A	
	TYPE:	CREDIT CARD	RECEIVED:	08/30/2006	
	NAME:	US AMERICAN RESOURCES 6263 N SCOTTSDALE RD STE 145 SCOTTSDALE AZ 85250			
	CARD NO:	XXXXXXXXXXXX1025	AUTH CODE:	104122	
	NAME ON CARD:	JOHN OWEN			
	EXPIRES:	06/30/2009			
	SIGNATURE:				

REMARKS

This receipt was generated by the automated BLM Collections and Billing System and is a paper representation of a portion of the official electronic record contained therein.

Amc 345139

August 30, 2005

US Dept of Interior
Bureau of Land Mgmt
Arizona State Office
222 N. Central Ave
Phoenix, AZ 85004-2203

Dear Sirs:

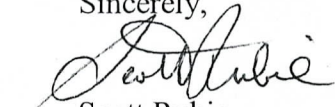
Enclosed please find a cashiers check for \$1,875 to pay the annual maintenance fee for 2006 on the following 15 unpatented mining claims:

BLM serial #'s A MC 345139 – A MC 345153 (15)
CP 1 - CP 15

Please send a receipt to the following address:

Scott Rubie
Box 18652
Fountain Hills, AZ 85269

Sincerely,


Scott Rubie

RECEIVED
BUREAU OF
LAND MANAGEMENT
2005 SEP - 1 P 2: 29
ARIZONA
STATE OFFICE
PHOENIX, ARIZONA

Dropped @ Post Office 8/31/05
off

ENTERED INTO COMPUTER

10/13/05 QB

**United States Department of the Interior
Bureau of Land Management**

BUSINESS & SUPPORT SVCS DIV
222 N CENTRAL AVE
PHOENIX, AZ 85004 -2203
Phone: (602) 417-9200

Receipt	
No:	1145609

Transaction #: 1184923
Date of Transaction: 09/06/2005
CUSTOMER: SCOTT RUBIE BOX 18652 FOUNTAIN HILLS,AZ 85269

LINE #	QTY	DESCRIPTION	REMARKS	UNIT PRICE	TOTAL
1	1.00	LOCATABLE MINERALS / MINING CLAIMS-NOT NEW-UNADJUD,ONE AUTH NO. ONLY / MINING CLAIM MONEY RECEIVED (455) CASES: AMC345153/\$1875.00	MAINT 2006 - 15	- n/a -	1875.00
TOTAL:					\$1,875.00

PAYMENT INFORMATION			
1	AMOUNT:	\$1,875.00	POSTMARKED: 08/31/2005
	TYPE:	CHECK	RECEIVED: 09/01/2005
	CHECK NO:	4432086628	
	NAME:	RUBIE, SCOTT BOX 18652 FOUNTAIN HILLS AZ 85269	

REMARKS

This receipt was generated by the automated BLM Collections and Billing System and is a paper representation of a portion of the official electronic record contained therein.

Amc 345139

August 30, 2004

US Dept of Interior
Bureau of Land Mgmt
Arizona State Office
222 N. Central Ave
Phoenix, AZ 85004-2203

Dear Sirs:


Enclosed please find a cashiers check for \$1,875 to pay the annual fee for 2005 on the following 15 unpatented mining claims:

BLM serial #'s A MC 345139 – A MC 345153 (15)
CP 1 - CP 15

Please send a receipt to the following address:

Scott Rubie
Box 18652
Fountain Hills, AZ 85269

Sincerely,


Scott Rubie

RECEIVED
BUREAU OF
LAND MANAGEMENT
2004 SEP - 1 A 9:48
ARIZONA
STATE OFFICE
PHOENIX, ARIZONA

ENTERED INTO COMPUTER

 10113104

**United States Department of the Interior
Bureau of Land Management
BUSINESS & SUPPORT SVCS DIV
222 N CENTRAL AVE
PHOENIX, AZ 85004 -2203
Phone: (602) 417-9200**

Receipt	
No:	947341

Transaction #: 981734
Date of Transaction: 09/07/2004

CUSTOMER:	SCOTT RUBIE BOX 18652 FOUNTAIN HILLS, AZ 85269
------------------	--

LINE #	QTY	DESCRIPTION	REMARKS	UNIT PRICE	TOTAL
1	1.00	LOCATABLE MINERALS / MINING CLAIMS-NOT NEW-UNADJUD, ONE AUTH NO. ONLY / MINING CLAIM MONEY RECEIVED (455) CASES: AMC345153/\$1875.00	MAINT 2005 (15)	- n/a -	1875.00
TOTAL:					\$1,875.00

PAYMENT INFORMATION			
1	AMOUNT:	\$1,875.00	POSTMARKED: 08/30/2004
	TYPE:	CHECK	RECEIVED: 09/01/2004
	CHECK NO:	4678341844	
	NAME:	RUBIE, SCOTT BOX 18652 FOUNTAIN HILLS AZ 85269	

REMARKS

This receipt was generated by the automated BLM Collections and Billing System and is a paper representation of a portion of the official electronic record contained therein.

15@100 = 1500 *SR*

AMC 345139

August 29, 2003

US Dept of Interior
Bureau of Land Mgmt
Arizona State Office
222 N. Central Ave
Phoenix, AZ 85004-2203

Dear Sirs:

Enclosed please find two money orders that total \$1,500 to pay the annual fee for 2004 on the following 15 unpatented mining claims:

BLM serial #'s A MC 345139 – A MC 345153 (15)
CP 1 - CP 15

Please send a receipt to the following address:

Scott Rubie
Box 18652
Fountain Hills, AZ 85269

Sincerely,

Scott Rubie
Scott Rubie

SR
9/25/03
ENTERED INTO COMPUTER

ARIZONA
STATE OFFICE
PHOENIX, ARIZONA
RECEIVED
BUREAU OF
LAND MANAGEMENT
2003 SEP - 3 A 11: 10

SR

Scott Rubie
Box 18652
Fountain Hills, AZ 85269



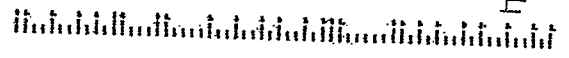
Bureau of Land Management
222 N. Central Ave
Phoenix, AZ 85004-2203

ARIZONA
STATE OFFICE
PHOENIX, ARIZONA

2003 SEP - 3 A 11: 04

RECEIVED
BUREAU OF
LAND MANAGEMENT

85004-2203



Scott Rubie
Box 18652
Fountain Hills, AZ 85269



Bureau of Land Management
222 N. Central Ave
Phoenix, AZ 85004-2203

ARIZONA
STATE OFFICE
PHOENIX, ARIZONA

RECEIVED
BUREAU OF
LAND MANAGEMENT
2003 SEP - 3 A 11: 04

85004-2203





United States Department of the Interior
Bureau of Land Management
 BUSINESS & SUPPORT SVCS DIV
 222 N CENTRAL AVE
 PHOENIX, AZ 85004 -2203
 Phone: (602) 417-9200

Receipt	
No:	745509

Transaction #: 775127
Date of Transaction: 09/04/2003

CUSTOMER:	SCOTT RUBIE BOX 18652 FOUNTAIN HILLS, AZ 85269
------------------	--

LINE #	QTY	DESCRIPTION	REMARKS	UNIT PRICE	TOTAL
1	1.00	LOCATABLE MINERALS / MINING CLAIMS-NOT NEW-UNADJUD, ONE AUTH NO. ONLY / MINING CLAIM MONEY RECEIVED (455) CASES: AMC345139/\$1500.00	MAIN 2004 (15)	- n/a -	1500.00
TOTAL:					\$1,500.00

PAYMENT INFORMATION					
1	AMOUNT:	\$1,000.00	POSTMARKED:	09/02/2003	
	TYPE:	CHECK	RECEIVED:	09/03/2003	
	CHECK NO:	3494318183			
	NAME:	RUBIE, SCOTT BOX 18652 FOUNTAIN HILLS AZ 85269			
2	AMOUNT:	\$500.00	POSTMARKED:	09/02/2003	
	TYPE:	CHECK	RECEIVED:	09/03/2003	
	CHECK NO:	3494318184			
	NAME:	RUBIE, SCOTT BOX 18652 FOUNTAIN HILLS AZ 85269			

REMARKS

This receipt was generated by the automated BLM Collections and Billing System and is a paper representation of a portion of the official electronic record contained therein.

15 Claims * 1500 -
LM

August 30, 2002

US Dept of Interior
Bureau of Land Mgmt.
Arizona State Office
222 N. Central Ave.
Phoenix, AZ 85004-2203

Dear Sir:

Enclosed please find a check for \$1,500.00 to pay the annual fee for ²⁰⁰³~~2002~~ on the
Following 15 unpatented mining claims:

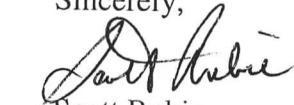
BLM serial #'s A MC 345139 - A MC 345153.

CP 1 - C15

Please send a receipt to the following address:

Scott Rubie
Box 18652
Fountain Hills, AZ 85269

Sincerely,


Scott Rubie

RECEIVED
B.L.M. AZ STATE OFFICE
2002 SEP -3 P 12:56
PHOENIX, ARIZONA

ENTERED INTO COMPUTER

9/24/02 AB

United States Department of the Interior
Bureau of Land Management
 BUSINESS & SUPPORT SVCS DIV
 222 N CENTRAL AVE
 PHOENIX, AZ 85004 -2203
 Phone: (602) 417-9200

Receipt	
No:	554310

Transaction #: 579075
Date of Transaction: 09/03/2002

CUSTOMER: SCOTT RUBIE
 BOX 18652
 FOUNTAIN HILLS, AZ 85269

LINE #	QTY	DESCRIPTION	REMARKS	UNIT PRICE	TOTAL
1	1.00	LOCATABLE MINERALS / MINING CLAIMS-NOT NEW-UNADJUD, ONE AUTH NO. ONLY / MINING CLAIM MONEY RECEIVED (455) CASES: AMC345139/\$1500.00	MAINT 2003 (15)	- n/a -	1500.00
TOTAL:					\$1,500.00

PAYMENT INFORMATION			
1	AMOUNT:	\$1,500.00	POSTMARKED: N/A
	TYPE:	CHECK	RECEIVED: 09/03/2002
	CHECK NO:	6572	
	NAME:	RUBIE, SCOTT BOX 18652 FOUNTAIN HILLS AZ 85269	

REMARKS

This receipt was generated by the automated BLM Collections and Billing System and is a paper representation of a portion of the official electronic record contained therein.

August 27, 2001

US Dept. of Interior
Bureau of Land Mgmt.
Arizona State Office
222 N. Central Ave
Phoenix, AZ 85004-2203

Dear Sir:

Enclosed please find a check for \$1500.00 to pay the annual fee for 2001 on the following 15 unpatented mining claims:

BLM serial #'s : A MC 345139 – A MC 345153

Please send a receipt to the following address:

Scott Rubie
Box 18652
Fountain Hills, AZ 85269

Sincerely,


Scott Rubie

2001 AUG 29 A 9:30
STATE OFFICE
PHOENIX, ARIZONA

2001 AUG 29 A 9:30

STATE OF ARIZONA
DEPARTMENT OF LAND MANAGEMENT

**United States Department of the Interior
Bureau of Land Management**
BUSINESS & SUPPORT SVCS DIV
222 N CENTRAL AVE
PHOENIX, AZ 85004 -2203
Phone: (602) 417-9200

Receipt	
No:	368247

Transaction #: 386911
Date of Transaction: 08/29/2001

CUSTOMER: SCOTT RUBIE
BOX 18652
FOUNTAIN HILLS, AZ 85269

LINE #	QTY	COMMODITY / SUBJECT / ACTION / PRODUCT	REMARKS	UNIT PRICE	TOTAL
1	1.00	LOCATABLE MINERALS / MINING CLAIMS-NOT NEW-UNADJUD, ONE AUTH NO. ONLY / MINING CLAIM MONEY RECEIVED (455)	MAINT 2002 (15)	- n/a -	\$1,500.00
TOTAL:					\$1,500.00

PAYMENT INFORMATION			
1	AMOUNT:	\$1,500.00	POSTMARKED: 08/28/2001
	TYPE:	CHECK	RECEIVED: 08/29/2001
	CHECK NO:	6204	
	NAME:	RUBIE, SCOTT BOX 18652 FOUNTAIN HILLS AZ 85269	

REMARKS

PHONE: 837-2786

CASE SERIAL NUMBER INFORMATION		
TRNS #	LINE #	CASES
386911	1	AMC345139/\$1500.00

This receipt was generated by the automated BLM Collections and Billings System and is a paper representation of a portion of the official electronic record contained therein.

MAINTENANCE FEE PAYMENT Sept. 01, 2000

\$100.00 MAINTENANCE FEE PAYMENT DUE ON OR BEFORE AUGUST 31, 19__
 IN LIEU OF ASSESSMENT WORK FOR THE UPCOMING ASSESSMENT
 YEAR BEGINNING SEPTEMBER 1 OF THE YEAR NOTED ABOVE.

BUREAU OF LAND MANAGEMENT
 ARIZONA STATE OFFICE
 222 NORTH CENTRAL AVENUE
 PHOENIX, AZ 85004-2003

COUNT: 15 \$ 1500 INT: C
 FOR OFFICIAL USE ONLY

THE CLAIMS ARE SITUATED IN La Paz COUNTY, ARIZONA.

BLM SERIAL NUMBERS NAMES OF CLAIMS OR SITES
 A MC 345139 THRU A MC 345153 CP1 - CP15
 COUNTY BOOK/DOCKET _____, PAGE(S) OR FEE NO(S) _____
 A MC _____ THRU A MC _____
 COUNTY BOOK/DOCKET _____, PAGE(S) OR FEE NO(S) _____

(OR) IF NOT CONSECUTIVE NUMBERS LIST SEPARATELY BELOW:

BLM SERIAL NUMBERS	NAME OF CLAIMS/SITES	COUNTY BOOK/DOCKET & PAGE OR FEE NUMBER
A MC _____	_____	_____
A MC _____	_____	_____
A MC _____	_____	_____
A MC _____	_____	_____
A MC _____	_____	_____
A MC _____	_____	_____
A MC _____	_____	_____
A MC _____	_____	_____
A MC _____	_____	_____
A MC _____	_____	_____
A MC _____	_____	_____
A MC _____	_____	_____
A MC _____	_____	_____
A MC _____	_____	_____
A MC _____	_____	_____

CLAIMANT'S NAME: Scott Rubie
 ADDRESS: Box 18652 CITY: Fountain Hills STATE: AZ

CHECK HERE IF THIS IS A CHANGE OF ADDRESS PHONE: (480) 837-2786 ZIP: 85269

SIGNATURE: [Signature]
 TO RECORD WITH THE COUNTY, ONE CLAIMANT OR THE AGENT MUST SIGN

LIST ALL ADDITIONAL OWNERS ON REVERSE SIDE OF THIS FORM

FOR OFFICIAL USE ONLY
 ENTERED INTO COMPUTER: SEP 13 2000 [Initials] [Initials]
 DATE INITIALS VERIFIED

RECEIVED
 BLM, AZ STATE OFFICE
 2000 AUG 30 P 12:34
 PHOENIX, ARIZONA

MAINTENANCE FEE PAYMENT Sept. 01, 20

\$100.00 MAINTENANCE FEE PAYMENT DUE ON OR BEFORE ~~AUGUST 31, 19~~
 IN LIEU OF ASSESSMENT WORK FOR THE UPCOMING ASSESSMENT
 YEAR BEGINNING SEPTEMBER 1 OF THE YEAR NOTED ABOVE.

BUREAU OF LAND MANAGEMENT
 ARIZONA STATE OFFICE
 222 NORTH CENTRAL AVENUE
 PHOENIX, AZ 85004-2003

COUNT: 15 \$ 1500 INT: C
 FOR OFFICIAL USE ONLY

THE CLAIMS ARE SITUATED IN La Paz COUNTY, ARIZONA.

BLM SERIAL NUMBERS NAMES OF CLAIMS OR SITES
 A MC 345139 THRU A MC 345153 CP1 - CP15
 COUNTY BOOK/DOCKET _____, PAGE(S) OR FEE NO(S) _____
 A MC _____ THRU A MC _____
 COUNTY BOOK/DOCKET _____, PAGE(S) OR FEE NO(S) _____

(OR) IF NOT CONSECUTIVE NUMBERS LIST SEPARATELY BELOW:

BLM SERIAL NUMBERS	NAME OF CLAIMS/SITES	COUNTY BOOK/DOCKET & PAGE OR FEE NUMBER
A MC _____	_____	_____
A MC _____	_____	_____
A MC _____	_____	_____
A MC _____	_____	_____
A MC _____	_____	_____
A MC _____	_____	_____
A MC _____	_____	_____
A MC _____	_____	_____
A MC _____	_____	_____
A MC _____	_____	_____
A MC _____	_____	_____
A MC _____	_____	_____
A MC _____	_____	_____
A MC _____	_____	_____
A MC _____	_____	_____

CLAIMANT'S NAME: Scott Rubie
 ADDRESS: Box 18652 CITY: Fountain Hills STATE: AZ

CHECK HERE IF THIS IS A CHANGE OF ADDRESS PHONE: (480) 837-2786 ZIP: 85269

SIGNATURE: [Signature]
 TO RECORD WITH THE COUNTY, ONE CLAIMANT OR THE AGENT MUST SIGN

LIST ALL ADDITIONAL OWNERS ON REVERSE SIDE OF THIS FORM

FOR OFFICIAL USE ONLY
 ENTERED INTO COMPUTER: _____
 DATE INITIALS VERIFIED

RECEIVED
 B.L.M. AZ STATE OFFICE
 2000 AUG 30 P 12:34
 TIME STAMP
 PHOENIX, ARIZONA

**United States Department of the Interior
Bureau of Land Management**
BUSINESS & SUPPORT SVCS DIV
222 N CENTRAL AVE
PHOENIX, AZ 85004 -2203
Phone: (602) 417-9200

Receipt	
No:	179953

Transaction #: 193259					
Date of Transaction: 08/30/2000					
CUSTOMER:		SCOTT RUBIE BOX 18652 FOUNTAIN HILLS, AZ 85269			
LINE #	QTY	COMMODITY / SUBJECT / ACTION / PRODUCT	REMARKS	UNIT PRICE	TOTAL
1	1	LOCATABLE MINERALS / MINING CLAIMS-ACCOUNTS/UNADJUDICATED / MINING CLAIM MONEY RECEIVED (455)	MAINT 2001 (15)	- n/a -	\$1,500.00
TOTAL:					\$1,500.00

PAYMENT INFORMATION			
1	AMOUNT:	\$1,500.00	POSTMARKED: N/A
	TYPE:	CHECK	RECEIVED: 08/30/2000
	CHECK NO:	5868	
	NAME:	RUBIE, SCOTT BOX 18652 FOUNTAIN HILLS AZ 85269	

REMARKS

CASE SERIAL NUMBER INFORMATION		
TRNS #	LINE #	CASES
193259	1	AMC345139

This receipt was generated by the automated BLM Collections and Billings System and is a paper representation of a portion of the official electronic record contained therein.

345139

August 31, 1999

U.S. Dept of Interior
Bureau of Land Mgmt
222 N. Central Ave
Phoenix, AZ 85004-2203

Dear Sirs:

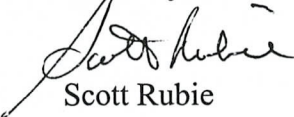
Enclosed please find a check for \$1500.00 to pay the annual fee for 1999 on the following 15 unpatented mining claims:

Case serial # AMC 345139 – 345153

Please send my receipt to the following address:

Scott Rubie
Box 18652
Fountain Hills, AZ 85269

Sincerely,


Scott Rubie

RECEIVED
BUREAU OF
LAND MANAGEMENT

SEP 2 10 00 PM '99

ARIZONA
STATE OFFICE
PHOENIX, ARIZONA

ENTERED IN COMPUTER

10/20/99
X/c

15
ack

50



Scott Rubie
Community Bank
of Arizona Member FDIC
 4482 West Peoria Ave. Glendale, AZ 85302



RECEIVED
 BUREAU OF
 LAND MANAGEMENT

SEP 2 10 01 PM '99

ARIZONA
 STATE OFFICE
 PHOENIX, ARIZONA

Bureau of Land Management
 222 N. Central Ave.

Phoenix, AZ 85004-2203

85004+2203



UNITED STATES
DEPARTMENT OF THE INTERIOR
BUREAU OF LAND MANAGEMENT

RECEIPT AND ACCOUNTING ADVICE

NO. 2348079 07

CD/AZ

09/08/99

Subject: CLAIM MAINTENANCE FEE 2000

2 7 13

1,500.00

Applicant:

SCOTT RUBIE
BOX 18652
FOUNTAIN HILLS AZ 85269

Remitter: CK 5525
837-2786

Assignor:

LEASE MANAGEMENT DATA										
<input type="checkbox"/> NEW <input type="checkbox"/> UPDATE <input type="checkbox"/> PAYMENT										
ORIGINAL SERIAL NO.	ASG.	TYPE	ST.	CTY.	FUND SYMBOL				ACRES/UNITS	RATE
AMC 345139-345153	(15)									

AMOUNT	ANV. DATE	EXP. DATE	BILL CYC.	S/C	DISTRICT	NEXT BILL	MISC. DATA	U of M	ACTUAL UNITS

ASSIGNMENT SERIAL NO.	ASG.	TYPE	ST.	CTY.	FUND SYMBOL				ACRES/UNITS	RATE

AMOUNT	ANV. DATE	EXP. DATE	BILL CYC.	S/C	DISTRICT	NEXT BILL	MISC. DATA	U of M	ACTUAL UNITS

APPLY REMITTANCE			
ACTION	FUND SYMBOL	CTY.	AMOUNT
FILING FEE			
RENTAL			
UNEARNED			
REFUND			
TOTAL			
AMOUNT DUE			

Remarks:

BY: _____ DATE: _____

Lease in Escrow?
 KGS? Of Interest?
 Auto Escalates? Operating Rights?
 Auto Renew? Operator
 Bond Filed?

FOR MMS USE ONLY

BILLEE		FOREST REFUGE
NUMBER		
OCS SECTION		
CODE		

345139 ✓

RECEIVED
BUREAU OF
LAND MANAGEMENT
Aug 27 9 40 AM '98

ARIZONA
STATE OFFICE
PHOENIX, ARIZONA

August 26, 1998

U.S. Dept. of Interior
Bureau of Land Management
222 N. Central Ave.
Phoenix, AZ 85004-2203

Dears Sirs:

Enclosed please find a check for \$1500.00 to pay the annual fee for 1998 on the following fifteen (15) unpatented mining claims:

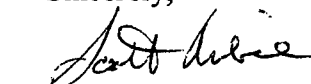
Case serial # AMC 345139 through 345153

Please send my receipt to the following address:

Scott Rubie
P.O. Box 18652
Fountain Hills, AZ 85269

This is my permanent mailing address. Please change your records to reflect this if you have not already done so. Thank you.

Sincerely,


Scott Rubie

15 sep



United States Department of the Interior

BUREAU OF LAND MANAGEMENT

Arizona State Office
222 North Central Avenue
Phoenix, AZ 85004-2203

*Enclosed for
reference only.*

*(No need to return
these pages.)*

In reply refer to:

3800 (952.3) JB
A MC 345139

September 26, 1997

Mr. Scott Rubie
~~P.O. Box 21491~~

P.O. Box # 18652

~~Wickenburg, Arizona 85358~~

Fountain Hills, AZ 85269

Dear Mr. Rubie:

The enclosed list identifies the serial numbers that have been assigned to each of your mining claim location notices received by this office on April 2, 1997.

The regulations require you to identify the claim name and A MC serial number of each claim, and the claimant's name and address on all future documents and correspondence filed with the Bureau of Land Management (BLM).

The acknowledgment does not verify that your claims have been located on lands open to mineral entry or are encumbered by rights of other mining claimants. Only those mining claims that are entirely located on private or Federal lands that are not open to mineral entry will be officially declared void by a BLM Decision.

Please advise this office of all changes of address, authorized agents, and transfers of ownership.

Transfers of ownership are governed by 43 CFR 3833.3(a) which states that, "Whenever the owner of an unpatented mining claim, mill site or tunnel site, which has been recorded in accordance with 43 CFR 3833.1, sells, assigns, or otherwise conveys all or any part of his interest in the claim, his transferee shall file in the proper BLM office within 60 days after the completion of the transfer..." A service charge of \$5 per claim is required for all transfers.

By keeping our records current, we will be able to provide better public service. **All future correspondence from this office will be sent only to the above name and address unless otherwise instructed.**

ARIZONA
STATE OFFICE
PHOENIX, ARIZONA

AUG 27 9 41 AM '98

RECEIVED
BUREAU OF
LAND MANAGEMENT

Prepared: September 23, 1997

Lead A MC Number: A MC 345139

Ending A MC Number: A MC 345153

CLAIM INDEX

<u>SERIAL NUMBER</u>	<u>CLAIM NAME</u>	<u>CLAIMANT'S NAME</u>
A MC 345139	CP 1	SCOTT RUBIE
A MC 345140	CP 2	" "
A MC 345141	CP 3	" "
A MC 345142	CP 4	" "
A MC 345143	CP 5	" "
A MC 345144	CP 6	" "
A MC 345145	CP 7	" "
A MC 345146	CP 8	" "
A MC 345147	CP 9	" "
A MC 345148	CP 10	" "
A MC 345149	CP 11	" "
A MC 345150	CP 12	" "
A MC 345151	CP 13	" "
A MC 345152	CP 14	" "
A MC 345153	CP 15	" "

RECEIVED
FEDERAL BUREAU OF INVESTIGATION
AUG 27 9 41 AM '98
ARIZONA
STATE OFFICE
PHOENIX, ARIZONA

ENTERED IN COMPUTER

B 8/31/98

VERIFIED

SEP 2 1998

UNITED STATES
DEPARTMENT OF THE INTERIOR
BUREAU OF LAND MANAGEMENT

RECEIPT AND ACCOUNTING ADVICE

NO. 2389766 04

TC/AZ

08/27/98

Subject: CLAIM MAINTENANCE FEE 1999 - 15

2 93 13

1,500.00 ✓

Applicant:

SCOTT RUBIE
BOX 18652
FOUNTAIN HILLS AZ 85269

CK 5182
Remitter: 937-2786

Assignor:

LEASE MANAGEMENT DATA NEW UPDATE PAYMENT

ORIGINAL SERIAL NO.	ASG.	TYPE	ST.	CTY.	FUND SYMBOL	ACRES/UNITS	RATE
AMC 345139-345153							

AMOUNT	ANV. DATE	EXP. DATE	BILL CYC.	S/C	DISTRICT	NEXT BILL	MISC. DATA	U of M	ACTUAL UNITS

ASSIGNMENT SERIAL NO.	ASG.	TYPE	ST.	CTY.	FUND SYMBOL	ACRES/UNITS	RATE

AMOUNT	ANV. DATE	EXP. DATE	BILL CYC.	S/C	DISTRICT	NEXT BILL	MISC. DATA	U of M	ACTUAL UNITS

APPLY REMITTANCE

ACTION	FUND SYMBOL	CTY.	AMOUNT
FILING FEE			
RENTAL			
UNEARNED			
REFUND			
TOTAL			
AMOUNT DUE			

Remarks:

BY: _____ DATE: _____

Lease in Escrow?
 KGS?
 Auto Escalates?
 Auto Renew?

Of Interest?
 Operating Rights?
 Operator
 Bond Filed?

FOR MMS USE ONLY		
BILLEE		FOREST REFUGE
NUMBER		
OCS SECTION		
CODE		

345139

August 26, 1997

U.S. Dept. of Interior
Bureau of Land Management
222 N. Central Ave.
Phoenix, AZ 85004-2203

Dear Sirs:

Enclosed please find a check for \$1500.00 to pay the annual fee on the following 15
unpatented mining claims:

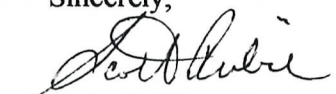
Case serial # AMC 345139 through 345153

Please send my receipt to the following address:

Scott Rubie
PO Box 18652
Fountain Hills, AZ 85269

RECEIVED
BUREAU OF
LAND MANAGEMENT
Aug 27 9 31 AM '97
ARIZONA
STATE OFFICE
PHOENIX, ARIZONA

Sincerely,


Scott Rubie

ENTERED IN COMPUTER

 9/17/97

UNITED STATES
DEPARTMENT OF THE INTERIOR
BUREAU OF LAND MANAGEMENT

RECEIPT AND ACCOUNTING ADVICE

NO. 2372732⁰⁴

SM/AZ 08/28/97

Subject: CLAIM MAINTENANCE FEE 1998 - 15 2 3 13 1,500.00

Applicant:
SCOTT RUBIE
P.O. BOX 18652
FOUNTAIN HILLS, AZ 85269

CK 4864
Remitter: 520-684-7881

Assignor:

LEASE MANAGEMENT DATA NEW UPDATE PAYMENT

ORIGINAL SERIAL NO.	ASG.	TYPE	ST.	CTY.	FUND SYMBOL	ACRES/UNITS	RATE
AMC 345139-345153							

AMOUNT	ANV. DATE	EXP. DATE	BILL CYC.	S/C	DISTRICT	NEXT BILL	MISC. DATA	U of M	ACTUAL UNITS

ASSIGNMENT SERIAL NO.	ASG.	TYPE	ST.	CTY.	FUND SYMBOL	ACRES/UNITS	RATE

AMOUNT	ANV. DATE	EXP. DATE	BILL CYC.	S/C	DISTRICT	NEXT BILL	MISC. DATA	U of M	ACTUAL UNITS

APPLY REMITTANCE			
ACTION	FUND SYMBOL	CTY.	AMOUNT
FILING FEE			
RENTAL			
UNEARNED			
REFUND			
TOTAL			
AMOUNT DUE			

Remarks:

BY: _____ DATE: _____

Lease in Escrow?
 KGS? Of Interest?
 Auto Escalates? Operator
 Auto Renew? Bond Filed?

FOR MMS USE ONLY

BILLEE NUMBER	FOREST REFUGE
OCS SECTION CODE	

UNITED STATES
DEPARTMENT OF THE INTERIOR
BUREAU OF LAND MANAGEMENT

RECEIPT AND ACCOUNTING ADVICE

NO. 2372732⁰⁴

SM/AZ 08/28/97

Subject: CLAIM MAINTENANCE FEE 1998 - 15 2 3 13 1,500.00

Applicant:
SCOTT RUBIE
P.O. BOX 18652
FOUNTAIN HILLS, AZ 85269

CK 4864
Remitter: 520-684-7881

Assignor:

LEASE MANAGEMENT DATA NEW UPDATE PAYMENT

ORIGINAL SERIAL NO.	ASG.	TYPE	ST.	CTY.	FUND SYMBOL	ACRES/UNITS	RATE
AMC 345139-345153							

AMOUNT	ANV. DATE	EXP. DATE	BILL CYC.	S/C	DISTRICT	NEXT BILL	MISC. DATA	U of M	ACTUAL UNITS

ASSIGNMENT SERIAL NO.	ASG.	TYPE	ST.	CTY.	FUND SYMBOL	ACRES/UNITS	RATE

AMOUNT	ANV. DATE	EXP. DATE	BILL CYC.	S/C	DISTRICT	NEXT BILL	MISC. DATA	U of M	ACTUAL UNITS

APPLY REMITTANCE

ACTION	FUND SYMBOL	CTY.	AMOUNT
FILING FEE			
RENTAL			
UNEARNED			
REFUND			
TOTAL			
AMOUNT DUE			

Remarks:

BY: _____ DATE: _____

Lease in Escrow?
 KGS? Of Interest? *KFD*
 Auto Escalates? Operating Rights?
 Auto Renew? Operator
 Bond Filed?

FOR MMS USE ONLY

BILLEE NUMBER	FOREST REFUGE
OCS SECTION CODE	

NOTICE!!

These documents have been scanned!

Do not place un-scanned documents beneath this notice!

Do not remove this notice from this file!

GPO Jacket No. 560-102
Print Order 61540
Rise Business Services, LLC
Job=AZ15 7/3/2019




Box Number= AZ15150



Claim Begin-End: AMC345139-AMC345153

5 Miscellaneous



AZ15150-5

AMC344757-AMC345232

Authorized Date05/05/2009

AZ BLM REFUND \$250.00 TO US AMERICAN RESOURCES INC. FOR

Instructions to AccountsPAYMENT ON CLOSED CLAIMS ON AMC358614; RECEIPT #1774903 -
RE

Login ID4105

Entry Date05/05/2009

Total Amount\$250.00

For Amc 355804
Z

AMC 355805

AMC 358614

AMC 355804

AMC 345139

AMC 358469

AMC 360031

NOTICE!!

These documents have been scanned!

Do not place un-scanned documents beneath this notice!

Do not remove this notice from this file!

GPO Jacket No. 560-102
Print Order 61540
Rise Business Services, LLC
Job=AZ15 7/3/2019



Box Number= AZ15150



Claim Begin-End: AMC345139-AMC345153

6 Location Notices-Amendments and Supporting Documents



AZ15150-5

AMC344757-AMC345232

9-22-97
R.N.M.

MINING CLAIM STATUS REPORT

Lead Serial No. A MC 345139 ✓ THROUGH A MC 345153 ✓

No. of Lode Claims 15 ✓
No. of Placer Claims _____
No. of Association Placer _____
(Not Enough Locators Send Form Ltr.)
No. of Mill Sites _____
No. of Tunnel Sites _____

STATUS CHECKED BY 8/5/97 Sr ✓
Enter Action Code 669

MTP CHECKED 8/5/97 Sr ✓
(Reduced Size Copy Enclosed)

ORCA GEO CHECKED 8/5/97 Sr ✓
(Copy Enclosed)

Timely Filed YES NO
Service Charge Correct YES NO
(This is Curable)

WILDERNESS (WA) AREA CHECKED NA YES ✓

WHICH WA NA ✓

Location Fee Correct YES NO

Maintenance Fee Correct YES NO

Amount Paid \$ 2,025.00 ✓

Shortage \$ 0 Overage \$ 0

Over-the-Counter _____ Mail ✓

Township(s) T. 07N ✓

Range(s) R. 13W ✓

Section(s) S. 13 + 3.24

GENERAL JURISDICTION OF: BLM ✓ (or) WHICH NATIONAL FOREST _____

Enter Code 880 On Split Estate Land (Show Type of Patent - SX, PX, SRHE etc)

Enter Code 267 For Stockraising Homestead When Proper Notice Has Been Filed

STATUS.

CLAIMS PARTIALLY VOID: Private Minerals _____ Withdrawn _____ Other _____

CLAIMS VOID: Private Minerals _____ Withdrawn _____ Other _____

ADD: DATE RECEIVED, ACTION CODE 482, IN REMARKS: 1995, 1996, 1997, 1998

SPECIAL INSTRUCTIONS FOR DATA INPUT: _____

COMMENTS _____

When recorded return to:

Scott Rubie
P.O. Box 21491
Wickenburg, Az. 85358



97- 01582

OFFICIAL RECORDS OF LA PAZ COUNTY, AZ
PATRICIA WALL, LA PAZ COUNTY RECORDER
REC REQ BY: SCOTT RUBIE
19 MAR 1997 01:59 PM PAGE 1 of 3
RECORDING FEE \$ 10.00

COVER PAGE

RECEIVED
BUREAU OF
LAND MANAGEMENT

APR 2 10 19 AM '97

ARIZONA
STATE OFFICE
PHOENIX, ARIZONA

LOCATION NOTICE
(LODE)

97- 01582
19 MAR 1997 01:59 PM PAGE 2 OF 3

NOTICE IS HEREBY GIVEN that the CP 1 lode mining claim has been located by Scott Rubie, whose current mailing address is P.O. Box 21491, Wickenburg, Arizona 85358.

The general course of this claim is SE to NW and it is situated in La Paz County, Arizona.

This claim is 1500 feet in length and 600 feet in width. This claim runs from the location monument on which this location notice is posted approximately 10 feet in a SE direction to the south end line and 1490 feet in a NW direction to the north end line. This claim is marked by six monuments, one at each corner and one at the center of each end line of the claim.

The location monument on which this notice is posted is situated within Section 13, T. 7 N., R. 13 W., G&SRM, Arizona, and this claim encompasses portions of the following quarter section(s), Section(s), Township(s) and Range(s): NW $\frac{1}{4}$ S13 T7N R13W, G&SRM, Arizona.

The locality of this claim with reference to some natural object or permanent monument and additional information (if any) concerning its locality are as follows: the location monument is approx. 1490' east thence 1390' south from the NW Cor.(unsur.) S13 T7N R13W

DATED AND POSTED on the ground this 19th day of March, 1997.

LOCATOR(S): Scott Rubie

By: William C. Bennett
William C. Bennett
Agent for Locator

When recorded return to:
Scott Rubie
P.O. Box 21491
Wickenburg, Arizona 85358

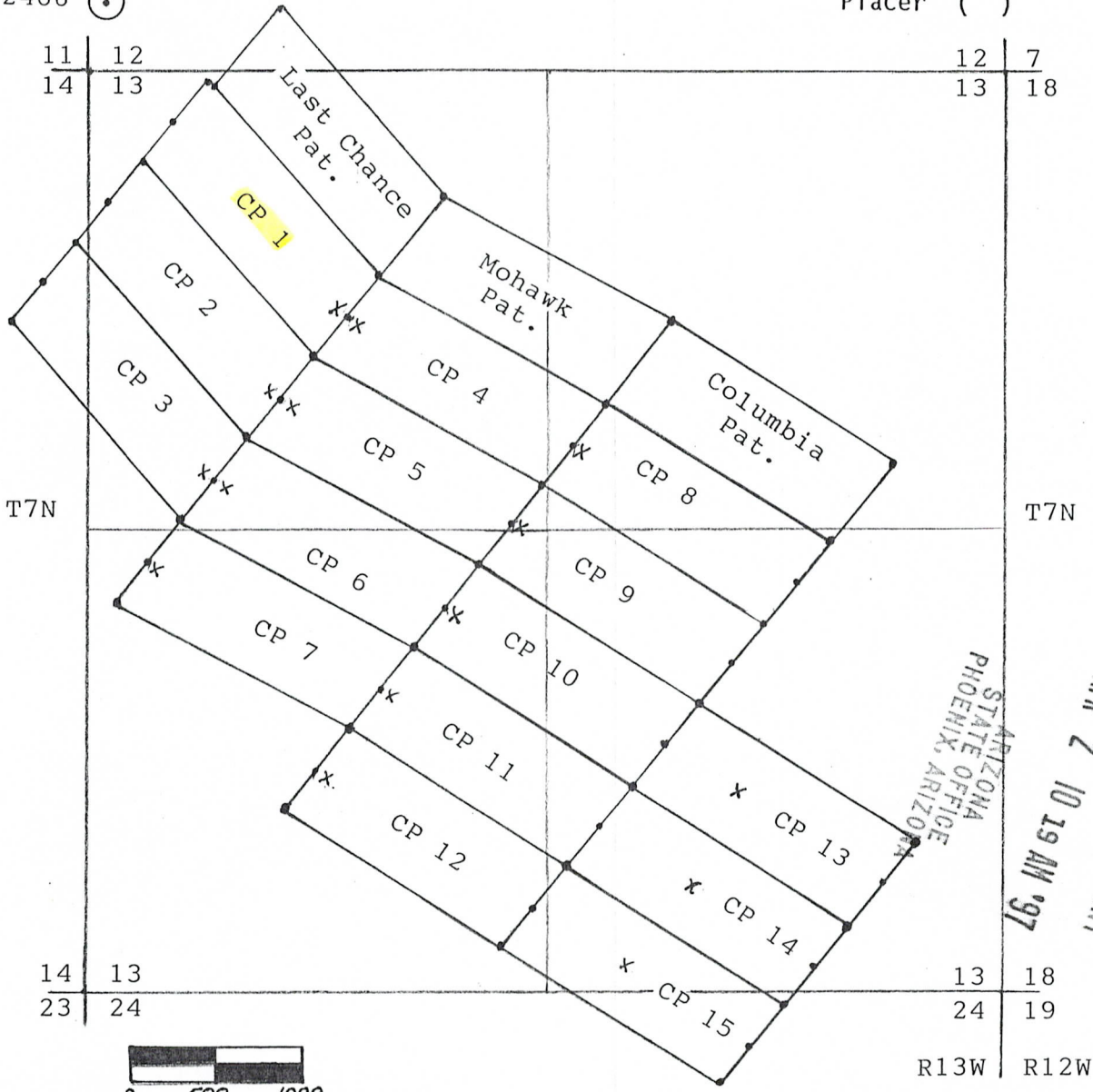
RECEIVED
BUREAU OF
LAND MANAGEMENT
APR 2 10 19 AM '97

4140345130

CLAIM MAP

97- 01582
 19 MAR 1997 01:59 PM PAGE 3 OF 3
 Lode (x)
 Placer ()

U.S.L.M. 2468



A MC 345139

RECEIVED
 LAND BUREAU OF
 MANAGEMENT
 APR 2 10 19 AM '97
 ARIZONA
 STATE OFFICE
 PHOENIX, ARIZONA

Scale: 1" = 1000'

1. The above map depicts the CP 1 mining claim, which is located in Section (s) 13, Township 7 N, Range 13 W, G&SRM, La Paz County, Arizona.

2. The type of corner and location monuments used are as follows:
All corners, end centers and location monuments are 2"x2"x5' wood posts

3. The bearings and distances in degrees and feet between claim corners are as depicted on map.

97- 01583

OFFICIAL RECORDS OF LA PAZ COUNTY, AZ
PATRICIA WALL, LA PAZ COUNTY RECORDER
REC REQ BY: SCOTT RUBIE
19 MAR 1997 01:59 PM PAGE 1 OF 3
RECORDING FEE \$ 10.00



When recorded return to:

Scott Rubie
P.O. Box 21491
Wickenburg, Az. 85358

COVER PAGE

RECEIVED
BUREAU OF
LAND MANAGEMENT
Apr 2 10 19 AM '97
ARIZONA
STATE OFFICE
PHOENIX, ARIZONA

LOCATION NOTICE
(LODE)

97- 01583
19 MAR 1997 01:59 PM PAGE 2 OF 3

NOTICE IS HEREBY GIVEN that the CP 2 lode mining claim has been located by Scott Rubie, whose current mailing address is P.O. Box 21491, Wickenburg, Arizona 85358.

The general course of this claim is SE to NW and it is situated in La Paz County, Arizona.

This claim is 1500 feet in length and 600 feet in width. This claim runs from the location monument on which this location notice is posted approximately 10 feet in a SE direction to the south end line and 1490 feet in a NW direction to the north end line. This claim is marked by six monuments, one at each corner and one at the center of each end line of the claim.

The location monument on which this notice is posted is situated within Section 13, T. 7 N., R. 13 W., G&SRM, Arizona, and this claim encompasses portions of the following quarter section(s), Section(s), Township(s) and Range(s): NW $\frac{1}{4}$ S13 T7N R13W, G&SRM, Arizona.

The locality of this claim with reference to some natural object or permanent monument and additional information (if any) concerning its locality are as follows: the location monument is approx. 1090' east thence 1890' south from the NW Cor.(unsur.) S13 T7N R13W

DATED AND POSTED on the ground this 19th day of March, 1997.

LOCATOR(S): Scott Rubie

PHOTOGRAPHIC
OFFICE
ARIZONA
William C. Berridge
Agent for Locator

When recorded return to:
Scott Rubie
P.O. Box 21491
Wickenburg, Arizona 85358

RECEIVED
BUREAU OF
LAND MANAGEMENT
APR 2 10 19 AM '97

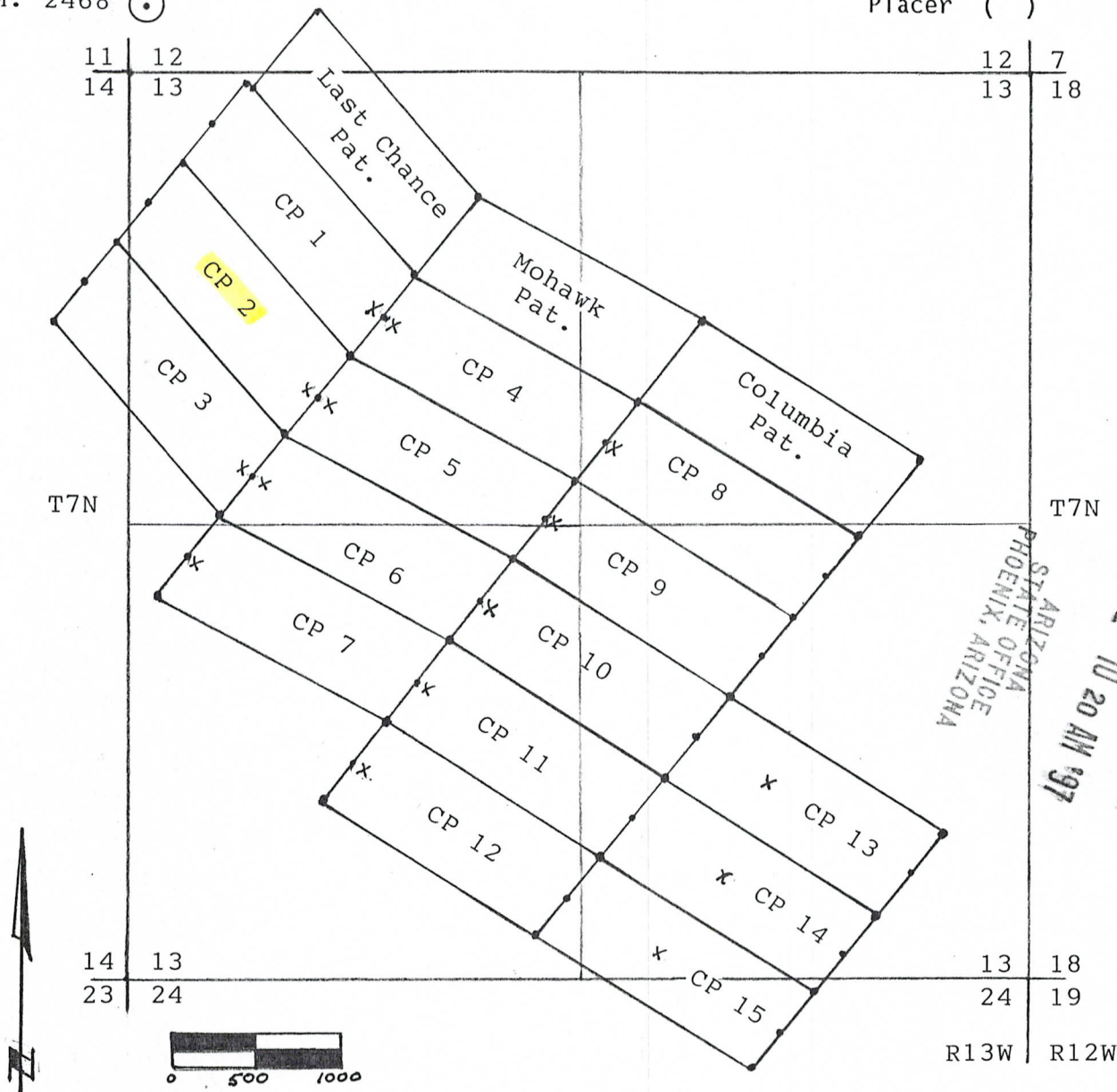
APR 3 1997

CLAIM MAP

97- 01583
 19 MAR 1997 01:59 PM PAGE 3 OF 3
 Lode (x)
 Placer ()

U.S.L.M. 2468

A HC 345140



RECEIVED
 BUREAU OF
 LAND MANAGEMENT
 APR 2 10 20 AM '97
 ARIZONA
 STATE OFFICE
 PHOENIX, ARIZONA

Scale: 1" = 1000'

1. The above map depicts the CP 2 mining claim, which is located in Section (s) 13 & 14, Township 7 N, Range 13 W, G&SRM, La Paz County, Arizona.

2. The type of corner and location monuments used are as follows:
All corners, end centers and location monuments are 2"x2"x5' wood posts

3. The bearings and distances in degrees and feet between claim corners are as depicted on map.

When recorded return to:

Scott Rubie
P.O. Box 21491
Wickenburg, Az. 85358



97- 01584

OFFICIAL RECORDS OF LA PAZ COUNTY, AZ
PATRICIA WALL, LA PAZ COUNTY RECORDER
REC REQ BY: SCOTT RUBIE
19 MAR 1997 01:59 PM PAGE 1 OF 3
RECORDING FEE \$ 10.00

COVER PAGE

RECEIVED
BUREAU OF
LAND MANAGEMENT
Apr 2 10 20 AM '97
ARIZONA
STATE OFFICE
PHOENIX, ARIZONA

LOCATION NOTICE
(LODE)

97- 01584
19 MAR 1997 01:59 PM PAGE 2 OF 3

NOTICE IS HEREBY GIVEN that the CP 3 lode mining claim has been located by Scott Rubie, whose current mailing address is P.O. Box 21491, Wickenburg, Arizona 85358.

The general course of this claim is SE to NW and it is situated in La Paz County, Arizona.

This claim is 1500 feet in length and 600 feet in width. This claim runs from the location monument on which this location notice is posted approximately 10 feet in a SE direction to the south end line and 1490 feet in a NW direction to the north end line. This claim is marked by six monuments, one at each corner and one at the center of each end line of the claim.

The location monument on which this notice is posted is situated within Section 13, T. 7 N., R. 13 W., G&SRM, Arizona, and this claim encompasses portions of the following quarter section(s), Section(s), Township(s) and Range(s): NW¼ S13 T7N R13W, G&SRM, Arizona.

The locality of this claim with reference to some natural object or permanent monument and additional information (if any) concerning its locality are as follows: the location monument is approx. 715' east thence 2340' south from the NW Cor.(unsur.) S13 T7N R13W

DATED AND POSTED on the ground this 19th day of March, 1997.

LOCATOR(S): Scott Rubie

PHOENIX, ARIZONA
COUNTY CLERK'S OFFICE
ARIZONA
By William C. Berridge
Agent for Locator

When recorded return to:
Scott Rubie
P.O. Box 21491
Wickenburg, Arizona 85358

APR 2 10 20 AM '97

RECEIVED
BUREAU OF
LAND MANAGEMENT

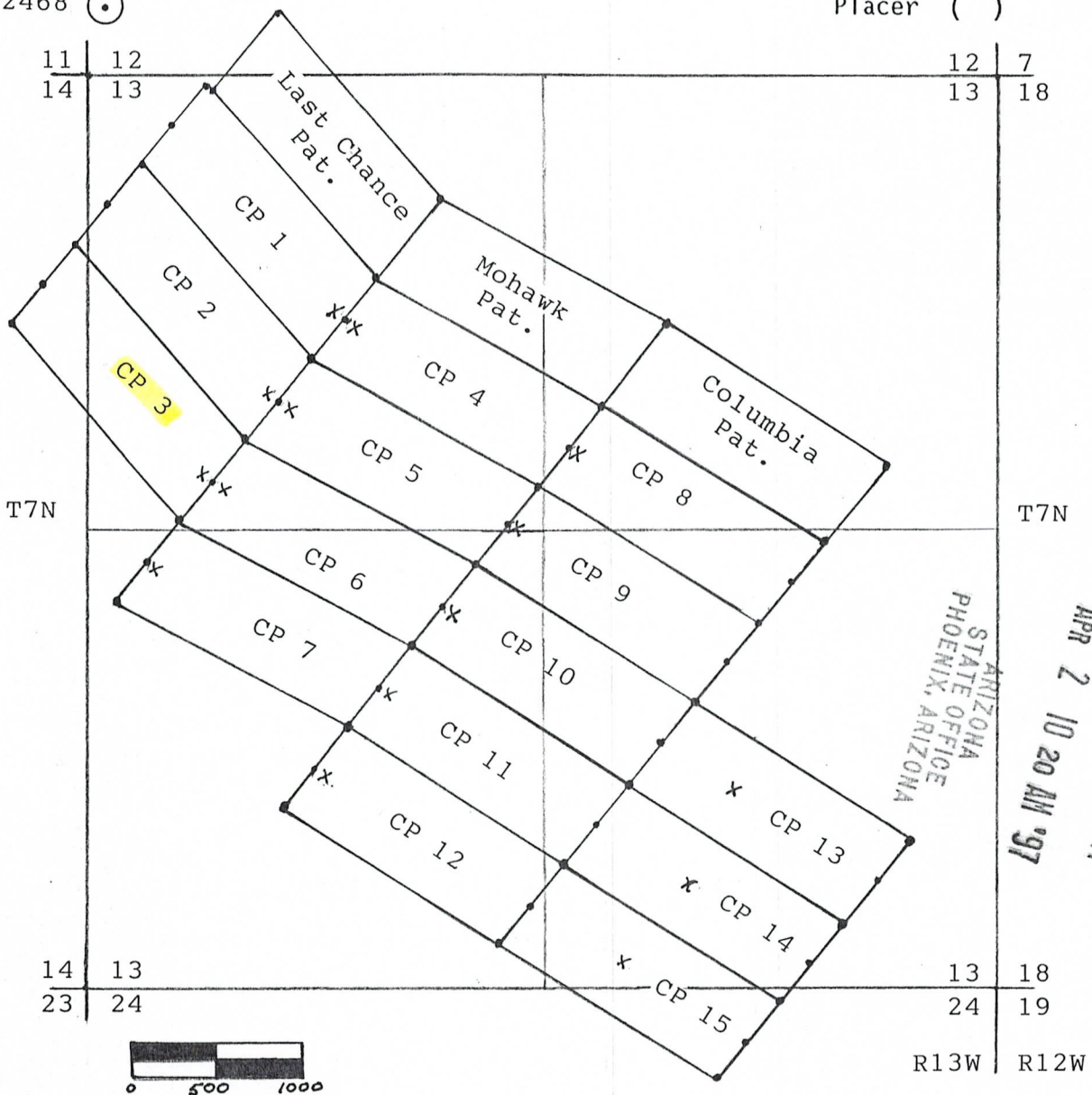
CLAIM MAP

97- 01584
 19 MAR 1997 01:59 PM PAGE 3 OF 3
 Lode (x)
 Placer ()

AHC 345141

RECEIVED
 BUREAU OF
 LAND MANAGEMENT
 APR 2 10 20 AM '97

U.S.L.M. 2468



Scale: 1" = 1000'

1. The above map depicts the CP 3 mining claim, which is located in Section (s) 13 & 14, Township 7 N, Range 13 W, G&SRM, La Paz County, Arizona.

2. The type of corner and location monuments used are as follows:
All corners, end centers and location monuments are 2"x2"x5' wood posts

3. The bearings and distances in degrees and feet between claim corners are as depicted on map.

When recorded return to:

Scott Rubie
P.O. Box 21491
Wickenburg, Az. 85358



97- 01585

OFFICIAL RECORDS OF LA PAZ COUNTY, AZ
PATRICIA WALL, LA PAZ COUNTY RECORDER
REC REQ BY: SCOTT RUBIE
19 MAR 1997 01:59 PM PAGE 1 OF 3
RECORDING FEE \$ 10.00

COVER PAGE

RECEIVED
BUREAU OF
LAND MANAGEMENT
APR 2 10 20 AM '97
ARIZONA
STATE OFFICE
PHOENIX, ARIZONA

LOCATION NOTICE
(LODE)

97- 01585
19 MAR 1997 01:59 PM PAGE 2 OF 3

NOTICE IS HEREBY GIVEN that the CP 4 lode mining claim has been located by Scott Rubie, whose current mailing address is P.O. Box 21491, Wickenburg, Arizona 85358.

The general course of this claim is NW to SE and it is situated in La Paz County, Arizona.

This claim is 1500 feet in length and 600 feet in width. This claim runs from the location monument on which this location notice is posted approximately 10 feet in a NW direction to the north end line and 1490 feet in a SE direction to the south end line. This claim is marked by six monuments, one at each corner and one at the center of each end line of the claim.

The location monument on which this notice is posted is situated within Section 13, T. 7 N., R. 13 W., G&SRM, Arizona, and this claim encompasses portions of the following quarter section(s), Section(s), Township(s) and Range(s): NW¼ & NE¼ S13 T7N R13W, G&SRM, Arizona.

The locality of this claim with reference to some natural object or permanent monument and additional information (if any) concerning its locality are as follows: the location monument is approx. 1510' east thence 1410' south from the NW Cor.(unsur.) S13 T7N R13W

DATED AND POSTED on the ground this 19th day of March, 19 97.

LOCATOR(S): Scott Rubie

ARIZONA STATE OFFICE
PHOENIX ARIZONA
William C. Berridge
Agent for Locator

When recorded return to:
Scott Rubie
P.O. Box 21491
Wickenburg, Arizona 85358

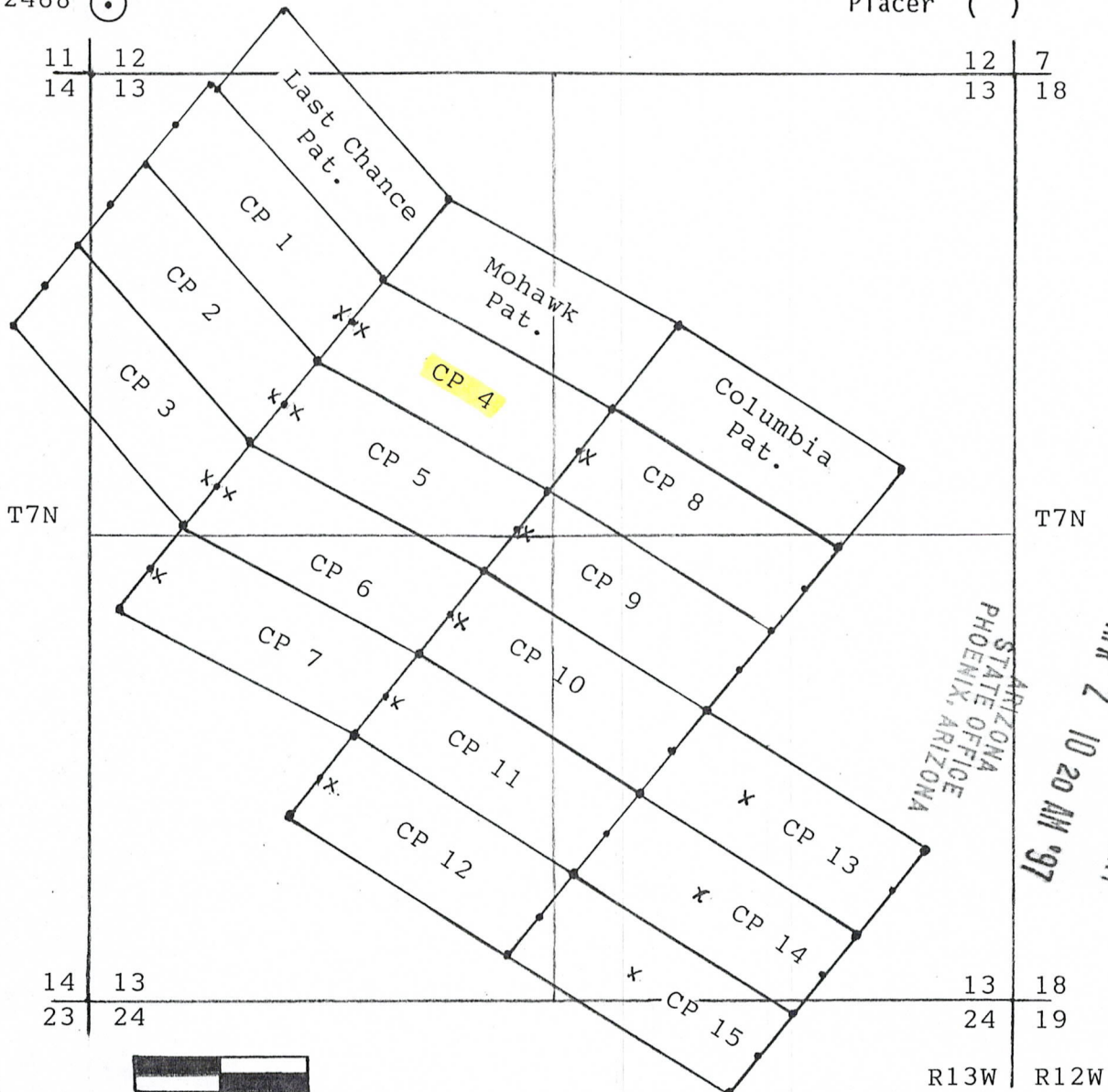
RECEIVED
BUREAU OF
LAND MANAGEMENT
APR 2 10 20 AM '97

110 345142

CLAIM MAP

97- 01585
 19 MAR 1997 01:59 PM PAGE 3 OF 3
 Lode (x)
 Placer ()

U.S.L.M. 2468



A HC 345142

RECEIVED
 BUREAU OF
 LAND MANAGEMENT
 APR 2 10 20 AM '97
 ARIZONA
 STATE OFFICE
 PHOENIX, ARIZONA

Scale: 1" = 1000'

1. The above map depicts the CP 4 mining claim, which is located in Section (s) 13, Township 7 N, Range 13 W, G&SRM, La Paz County, Arizona.

2. The type of corner and location monuments used are as follows:

All corners, end centers and location monuments are 2"x2"x5' wood posts

3. The bearings and distances in degrees and feet between claim corners are as depicted on map.

When recorded return to:

Scott Rubie
P.O. Box 21491
Wickenburg, Az. 85358



97- 01586

OFFICIAL RECORDS OF LA PAZ COUNTY, AZ
PATRICIA WALL, LA PAZ COUNTY RECORDER
REC REQ BY: SCOTT RUBIE
19 MAR 1997 01:59 PM PAGE 1 of 3
RECORDING FEE \$ 10.00

COVER PAGE

RECEIVED
BUREAU OF
LAND MANAGEMENT
Apr 2 10 20 AM '97
ARIZONA
STATE OFFICE
PHOENIX, ARIZONA

LOCATION NOTICE
(LODE)

97- 01586
19 MAR 1997 01:59 PM PAGE 2 OF 3

NOTICE IS HEREBY GIVEN that the CP 5 lode mining claim has been located by Scott Rubie, whose current mailing address is P.O. Box 21491, Wickenburg, Arizona 85358.

The general course of this claim is NW to SE and it is situated in La Paz County, Arizona.

This claim is 1500 feet in length and 600 feet in width. This claim runs from the location monument on which this location notice is posted approximately 10 feet in a NW direction to the north end line and 1490 feet in a SE direction to the south end line. This claim is marked by six monuments, one at each corner and one at the center of each end line of the claim.

The location monument on which this notice is posted is situated within Section 13, T. 7 N., R. 13 W., G&SRM, Arizona, and this claim encompasses portions of the following quarter section(s), Section(s), Township(s) and Range(s): NW $\frac{1}{4}$ & SW $\frac{1}{4}$ S13 T7N R13W, G&SRM, Arizona.

The locality of this claim with reference to some natural object or permanent monument and additional information (if any) concerning its locality are as follows: the location monument is approx. 1110' east thence 1910' south from the NW Cor.(unsur.) S13 T7N R13W.

DATED AND POSTED on the ground this 19th day of March, 1997.

LOCATOR(S): Scott Rubie

ARIZONA BUREAU OF LAND MANAGEMENT
PHOENIX, ARIZONA
WILLIAM C. BERRIDGE
Agent for Locator

When recorded return to:
Scott Rubie
P.O. Box 21491
Wickenburg, Arizona 85358

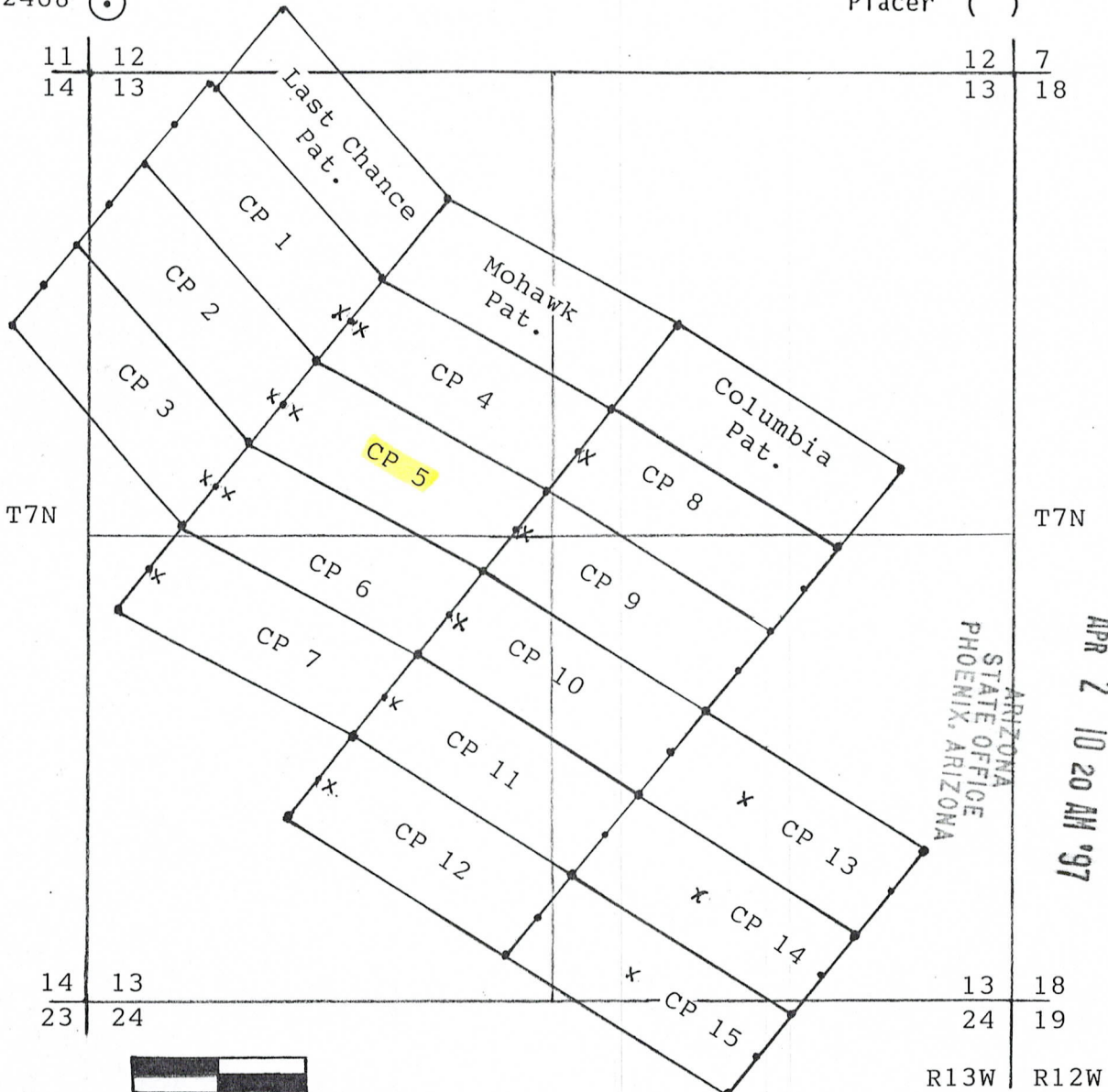
RECEIVED
BUREAU OF
LAND MANAGEMENT
APR 2 10 20 AM '97

A MC 345143

CLAIM MAP

Lode (x)
Placer ()

U.S.L.M. 2468



A MC 345143

APR 2 10 20 AM '97

RECEIVED
BUREAU OF
LAND MANAGEMENT

ARIZONA
STATE OFFICE
PHOENIX, ARIZONA

Scale: 1" = 1000'

1. The above map depicts the CP 5 mining claim, which is located in Section (s) 13, Township 7 N, Range 13 W, G&SRM, La Paz County, Arizona.

2. The type of corner and location monuments used are as follows:
All corners, end centers and location monuments are 2"x2"x5' wood posts

3. The bearings and distances in degrees and feet between claim corners are as depicted on map.

When recorded return to:

Scott Rubie
P.O. Box 21491
Wickenburg, Az. 85358



97- 01587

OFFICIAL RECORDS OF LA PAZ COUNTY, AZ
PATRICIA WALL, LA PAZ COUNTY RECORDER
REC REQ BY: SCOTT RUBIE
19 MAR 1997 01:59 PM PAGE 1 of 3
RECORDING FEE \$ 10.00

COVER PAGE

RECEIVED
BUREAU OF
LAND MANAGEMENT
APR 2 10 20 AM '97
ARIZONA
STATE OFFICE
PHOENIX, ARIZONA

LOCATION NOTICE
(LODE)

97- 01587
19 MAR 1997 01:59 PM PAGE 2 OF 3

NOTICE IS HEREBY GIVEN that the CP 6 lode mining claim has been located by Scott Rubie, whose current mailing address is P.O. Box 21491, Wickenburg, Arizona 85358.

The general course of this claim is NW to SE and it is situated in La Paz County, Arizona.

This claim is 1500 feet in length and 600 feet in width. This claim runs from the location monument on which this location notice is posted approximately 10 feet in a NW direction to the north end line and 1490 feet in a SE direction to the south end line. This claim is marked by six monuments, one at each corner and one at the center of each end line of the claim.

The location monument on which this notice is posted is situated within Section 13, T. 7 N., R. 13 W., G&SRM, Arizona, and this claim encompasses portions of the following quarter section(s), Section(s), Township(s) and Range(s): NW $\frac{1}{4}$ & SW $\frac{1}{4}$ S13 T7N R13W, G&SRM, Arizona.

The locality of this claim with reference to some natural object or permanent monument and additional information (if any) concerning its locality are as follows: the location monument is approx. 735' east thence 2360' south from the NW Cor.(unsur.) S13 T7N R13W

DATED AND POSTED on the ground this 19th day of March, 19 97.

LOCATOR(S): Scott Rubie

By: William C. Berridge
ARIZONA STATE OFFICE
Agent for Locator

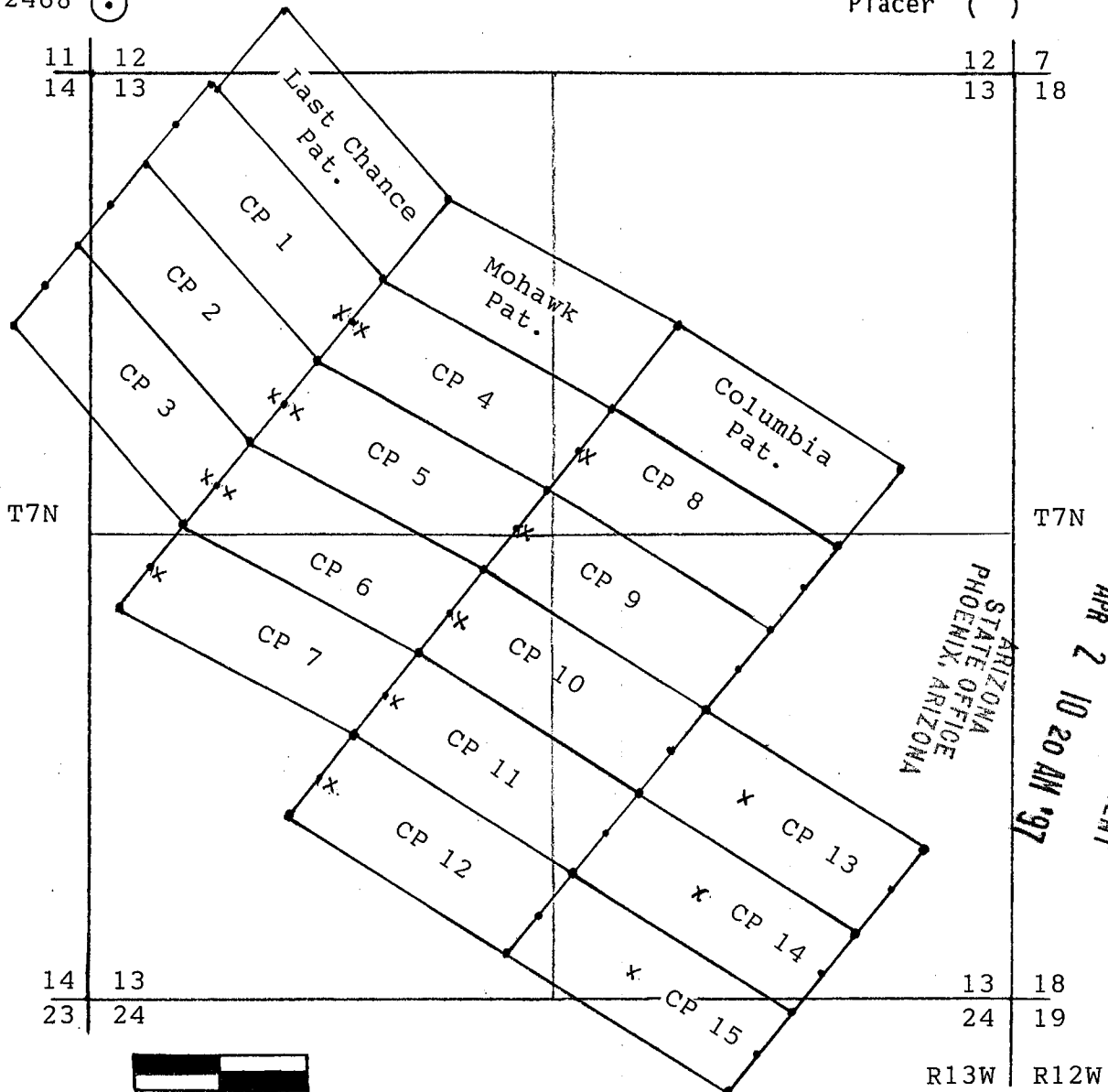
When recorded return to:
Scott Rubie
P.O. Box 21491
Wickenburg, Arizona 85358

RECEIVED
BUREAU OF
LAND MANAGEMENT
APR 2 10 20 AM '97

A MC 345144

U.S.L.M. 2468

Lode (x)
Placer ()



MC 345144

RECEIVED
BUREAU OF
LAND MANAGEMENT
APR 2 10 20 AM '97
ARIZONA
STATE OFFICE
PHOENIX, ARIZONA

Scale: 1" = 1000'

1. The above map depicts the CP 6 mining claim, which is located in Section (s) 13, Township 7 N, Range 13 W, G&SRM, La Paz County, Arizona.

2. The type of corner and location monuments used are as follows:

All corners, end centers and location monuments are 2"x2"x5' wood posts

3. The bearings and distances in degrees and feet between claim corners are as depicted on map.

When recorded return to:

Scott Rubie
P.O. Box 21491
Wickenburg, Az. 85358



97- 01588

OFFICIAL RECORDS OF LA PAZ COUNTY, AZ
PATRICIA WALL, LA PAZ COUNTY RECORDER
REC REQ BY: SCOTT RUBIE
19 MAR 1997 01:59 PM PAGE 1 of 3
RECORDING FEE \$ 10.00

COVER PAGE

RECEIVED
BUREAU OF
LAND MANAGEMENT
APR 2 10 20 AM '97
ARIZONA
STATE OFFICE
PHOENIX, ARIZONA

LOCATION NOTICE
(LODE)

97- 01588
19 MAR 1997 01:59 PM PAGE 2 OF 3

NOTICE IS HEREBY GIVEN that the CP 7 lode mining claim has been located by Scott Rubie, whose current mailing address is P.O. Box 21491, Wickenburg, Arizona 85358.

The general course of this claim is NW to SE and it is situated in La Paz County, Arizona.

This claim is 1500 feet in length and 600 feet in width. This claim runs from the location monument on which this location notice is posted approximately 10 feet in a NW direction to the north end line and 1490 feet in a SE direction to the south end line. This claim is marked by six monuments, one at each corner and one at the center of each end line of the claim.

The location monument on which this notice is posted is situated within Section 13, T. 7 N., R. 13 W., G&SRM, Arizona, and this claim encompasses portions of the following quarter section(s), Section(s), Township(s) and Range(s): SW $\frac{1}{4}$ & NW $\frac{1}{4}$ T7N R13W, G&SRM, Arizona.

The locality of this claim with reference to some natural object or permanent monument and additional information (if any) concerning its locality are as follows: the location monument is approx. 335' east thence 2835' south from the NW Cor.(unsur.) S13 T7N R13W.

DATED AND POSTED on the ground this 19th day of March, 19 97.

LOCATOR(S): Scott Rubie

By: William C. Berridge
Agent for Locator

When recorded return to:
Scott Rubie
P.O. Box 21491
Wickenburg, Arizona 85358

RECEIVED
BUREAU OF
LAND MANAGEMENT
APR 2 10 20 AM '97

B
M
C
3
4
5
1
4
5

CLAIM MAP

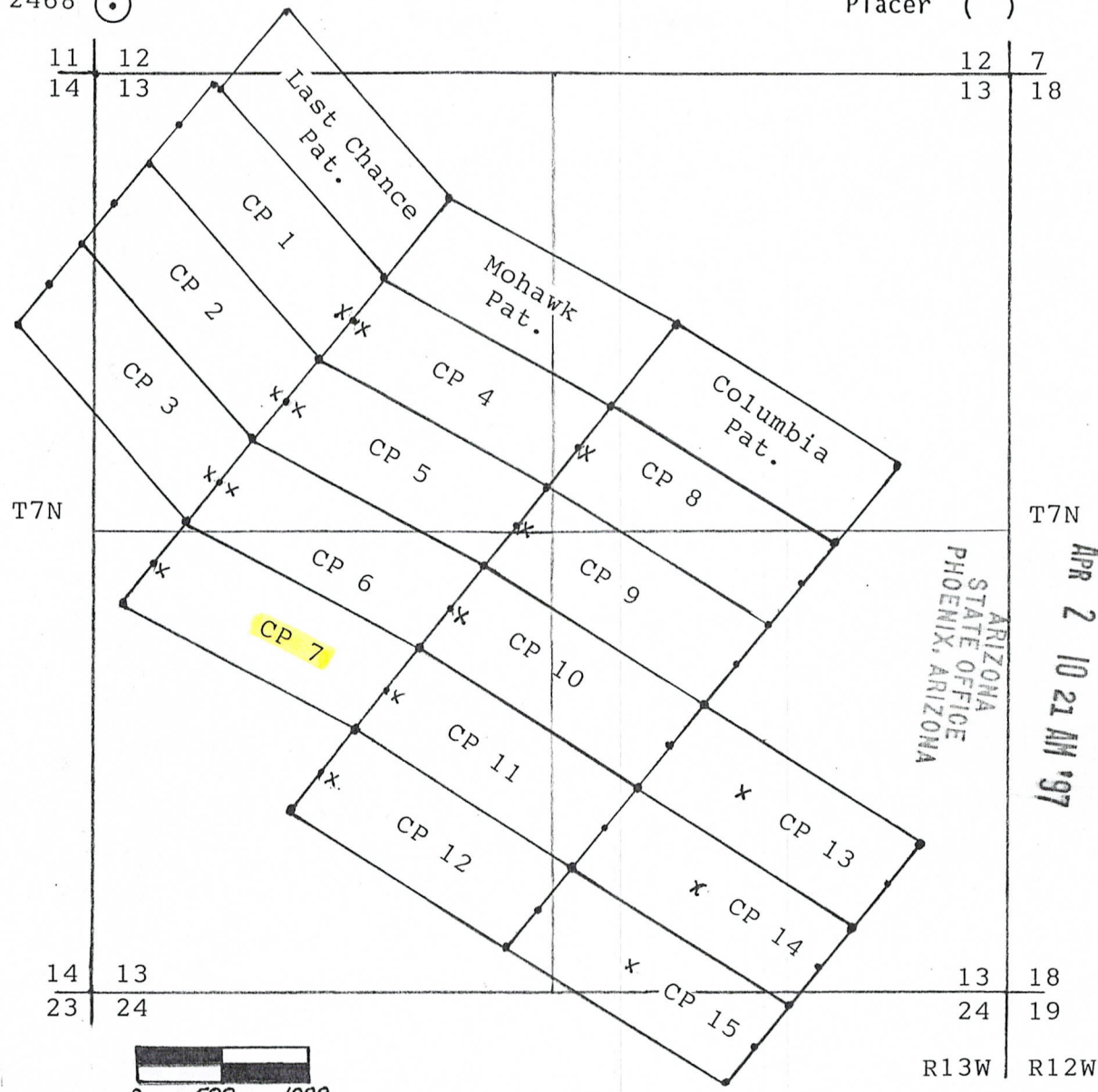
Lode (x)
Placer ()

A HC 345145

RECEIVED
BUREAU OF
LAND MANAGEMENT
Apr 2 10 21 AM '97

ARIZONA
STATE OFFICE
PHOENIX, ARIZONA

U.S.L.M. 2468 (●)



Scale: 1" = 1000'

1. The above map depicts the CP 7 mining claim, which is located in Section (s) 13, Township 7 N, Range 13 W, G&SRM, La Paz County, Arizona.

2. The type of corner and location monuments used are as follows:
All corners, end centers and location monuments are 2"x2"x5' wood posts

3. The bearings and distances in degrees and feet between claim corners are as depicted on map.

When recorded return to:

Scott Rubie
P.O. Box 21491
Wickenburg, Az. 85358



97- 01589

OFFICIAL RECORDS OF LA PAZ COUNTY, AZ
PATRICIA WALL, LA PAZ COUNTY RECORDER
REC REQ BY: SCOTT RUBIE
19 MAR 1997 01:59 PM PAGE 1 OF 3
RECORDING FEE \$ 10.00

COVER PAGE

RECEIVED
BUREAU OF
LAND MANAGEMENT
APR 2 10 21 AM '97
ARIZONA
STATE OFFICE
PHOENIX, ARIZONA

LOCATION NOTICE
(LODE)

97- 01589
19 MAR 1997 01:59 PM PAGE 2 OF 3

NOTICE IS HEREBY GIVEN that the CP 8 lode mining claim has been located by Scott Rubie, whose current mailing address is P.O. Box 21491, Wickenburg, Arizona 85358.

The general course of this claim is NW to SE and it is situated in La Paz County, Arizona.

This claim is 1500 feet in length and 600 feet in width. This claim runs from the location monument on which this location notice is posted approximately 10 feet in a NW direction to the north end line and 1490 feet in a SE direction to the south end line. This claim is marked by six monuments, one at each corner and one at the center of each end line of the claim.

The location monument on which this notice is posted is situated within Section 13, T. 7 N., R. 13 W., G&SRM, Arizona, and this claim encompasses portions of the following quarter section(s), Section(s), Township(s) and Range(s): NE $\frac{1}{4}$ & SE $\frac{1}{4}$ S13 T7N R13W, G&SRM, Arizona.

The locality of this claim with reference to some natural object or permanent monument and additional information (if any) concerning its locality are as follows: the location monument is approx. 2465' west thence 2160' south from the NE Cor. S13 T7N R13W.

DATED AND POSTED on the ground this 19th day of March, 19 97.

LOCATOR(S): Scott Rubie

ARIZONA STATE OFFICE
PHOENIX, ARIZONA

By: William C. Berridge
William C. Berridge
Agent for Locator

When recorded return to:
Scott Rubie
P.O. Box 21491
Wickenburg, Arizona 85358

RECEIVED
BUREAU OF
LAND MANAGEMENT
APR 2 10 21 AM '97

ARIZONA STATE OFFICE

CLAIM MAP

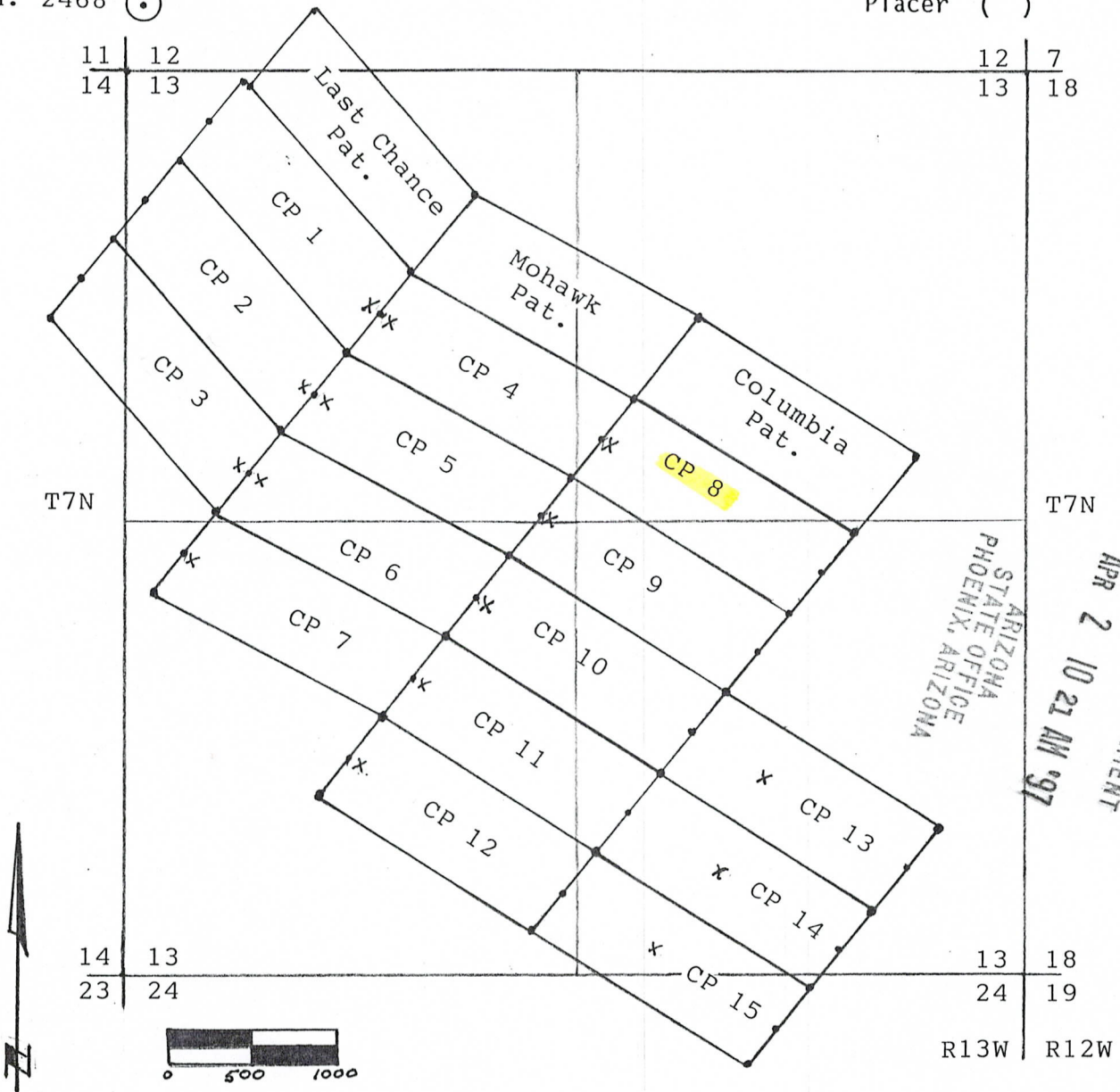
Lode (x)
Placer ()

A MC 345146

RECEIVED
BUREAU OF
LAND MANAGEMENT
APR 2 10 21 AM '97

ARIZONA
STATE OFFICE
PHOENIX, ARIZONA

U.S.L.M. 2468 (●)



Scale: 1" = 1000'

1. The above map depicts the CP 8 mining claim, which is located in Section (s) 13, Township 7 N, Range 13 W, G&SRM, La Paz County, Arizona.

2. The type of corner and location monuments used are as follows:

All corners, end centers and location monuments are 2"x2"x5' wood posts

3. The bearings and distances in degrees and feet between claim corners are as depicted on map.

When recorded return to:

Scott Rubie
P.O. Box 21491
Wickenburg, Az. 85358



97- 01590

OFFICIAL RECORDS OF LA PAZ COUNTY, AZ
PATRICIA WALL, LA PAZ COUNTY RECORDER
REC REG BY: SCOTT RUBIE
19 MAR 1997 01:59 PM PAGE 1 OF 3
RECORDING FEE \$ 10.00

COVER PAGE

RECEIVED
BUREAU OF
LAND MANAGEMENT
APR 2 10 21 AM '97
ARIZONA
STATE OFFICE
PHOENIX, ARIZONA

LOCATION NOTICE
(LODE)

97- 01590
19 MAR 1997 01:59 PM PAGE 2 OF 3

NOTICE IS HEREBY GIVEN that the CP 9 lode mining claim has been located by Scott Rubie, whose current mailing address is P.O. Box 21491, Wickenburg, Arizona 85358.

The general course of this claim is NW to SE and it is situated in La Paz County, Arizona.

This claim is 1500 feet in length and 600 feet in width. This claim runs from the location monument on which this location notice is posted approximately 10 feet in a NW direction to the north end line and 1490 feet in a SE direction to the south end line. This claim is marked by six monuments, one at each corner and one at the center of each end line of the claim.

The location monument on which this notice is posted is situated within Section 13, T. 7 N., R. 13 W., G&SRM, Arizona, and this claim encompasses portions of the following quarter section(s), Section(s), Township(s) and Range(s): SE $\frac{1}{4}$ & SW $\frac{1}{4}$ & NW $\frac{1}{4}$ & NE $\frac{1}{4}$ S13 T7N R13W, G&SRM, Arizona.

The locality of this claim with reference to some natural object or permanent monument and additional information (if any) concerning its locality are as follows: the location monument is approx. 2840' west thence 2610' south from the NE Cor. S13 T7N R13W.

DATED AND POSTED on the ground this 19th day of March, 19 97.

LOCATOR(S): Scott Rubie

When recorded return to:
Scott Rubie
P.O. Box 21491
Wickenburg, Arizona 85358

By: William C. Berridge
Agent for Locator
ARIZONA STATE OFFICE

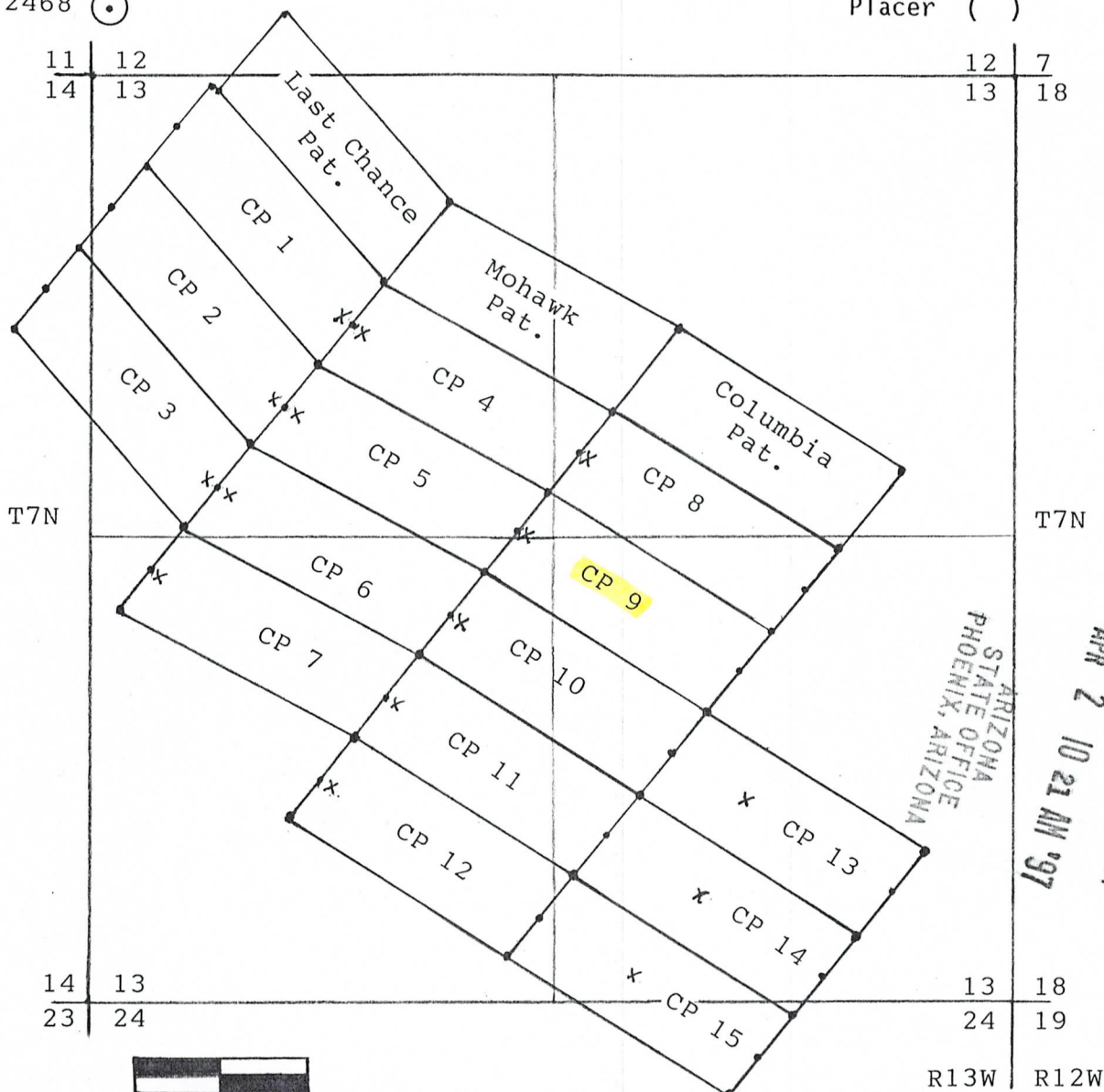
RECEIVED
BUREAU OF
LAND MANAGEMENT
APR 2 10 21 AM '97

A MC 345147

CLAIM MAP

Lode (x)
Placer ()

U.S.L.M. 2468



A MC 345147

RECEIVED
BUREAU OF
LAND MANAGEMENT
APR 2 10 21 AM '97
ARIZONA
STATE OFFICE
PHOENIX, ARIZONA

Scale: 1" = 1000'

1. The above map depicts the CP 9 mining claim, which is located in Section (s) 13, Township 7 N, Range 13 W, G&SRM, La Paz County, Arizona.

2. The type of corner and location monuments used are as follows:

All corners, end centers and location monuments are 2"x2"x5' wood posts

3. The bearings and distances in degrees and feet between claim corners are as depicted on map.



97- 01591

OFFICIAL RECORDS OF LA PAZ COUNTY, AZ
PATRICIA WALL, LA PAZ COUNTY RECORDER
REC REQ BY: SCOTT RUBIE
19 MAR 1997 01:59 PM PAGE 1 OF 3
RECORDING FEE \$ 10.00

When recorded return to:

Scott Rubie
P.O. Box 21491
Wickenburg, Az. 85358

COVER PAGE

RECEIVED
BUREAU OF
LAND MANAGEMENT
APR 2 10 21 AM '97
ARIZONA
STATE OFFICE
PHOENIX, ARIZONA

LOCATION NOTICE
(LODE)

97- 01591
19 MAR 1997 01:59 PM PAGE 2 OF 3

NOTICE IS HEREBY GIVEN that the CP 10 lode mining claim has been located by Scott Rubie, whose current mailing address is P.O. Box 21491, Wickenburg, Arizona 85358.

The general course of this claim is NW to SE and it is situated in La Paz County, Arizona.

This claim is 1500 feet in length and 600 feet in width. This claim runs from the location monument on which this location notice is posted approximately 10 feet in a NW direction to the north end line and 1490 feet in a SE direction to the south end line. This claim is marked by six monuments, one at each corner and one at the center of each end line of the claim.

The location monument on which this notice is posted is situated within Section 13, T. 7 N., R. 13 W., G&SRM, Arizona, and this claim encompasses portions of the following quarter section(s), Section(s), Township(s) and Range(s): SW $\frac{1}{4}$ & SE $\frac{1}{4}$ S13 T7N R13W, G&SRM, Arizona.

The locality of this claim with reference to some natural object or permanent monument and additional information (if any) concerning its locality are as follows: the location monument is approx. 2060' east thence 3085' south from the NW Cor.(unsur.) S13 T7N R13W

DATED AND POSTED on the ground this 19th day of March, 19 97.

LOCATOR(S): Scott Rubie

ARIZONA STATE OFFICE
WICKENBURG, ARIZONA
William C. Berridge
Agent for Locator

When recorded return to:
Scott Rubie
P.O. Box 21491
Wickenburg, Arizona 85358

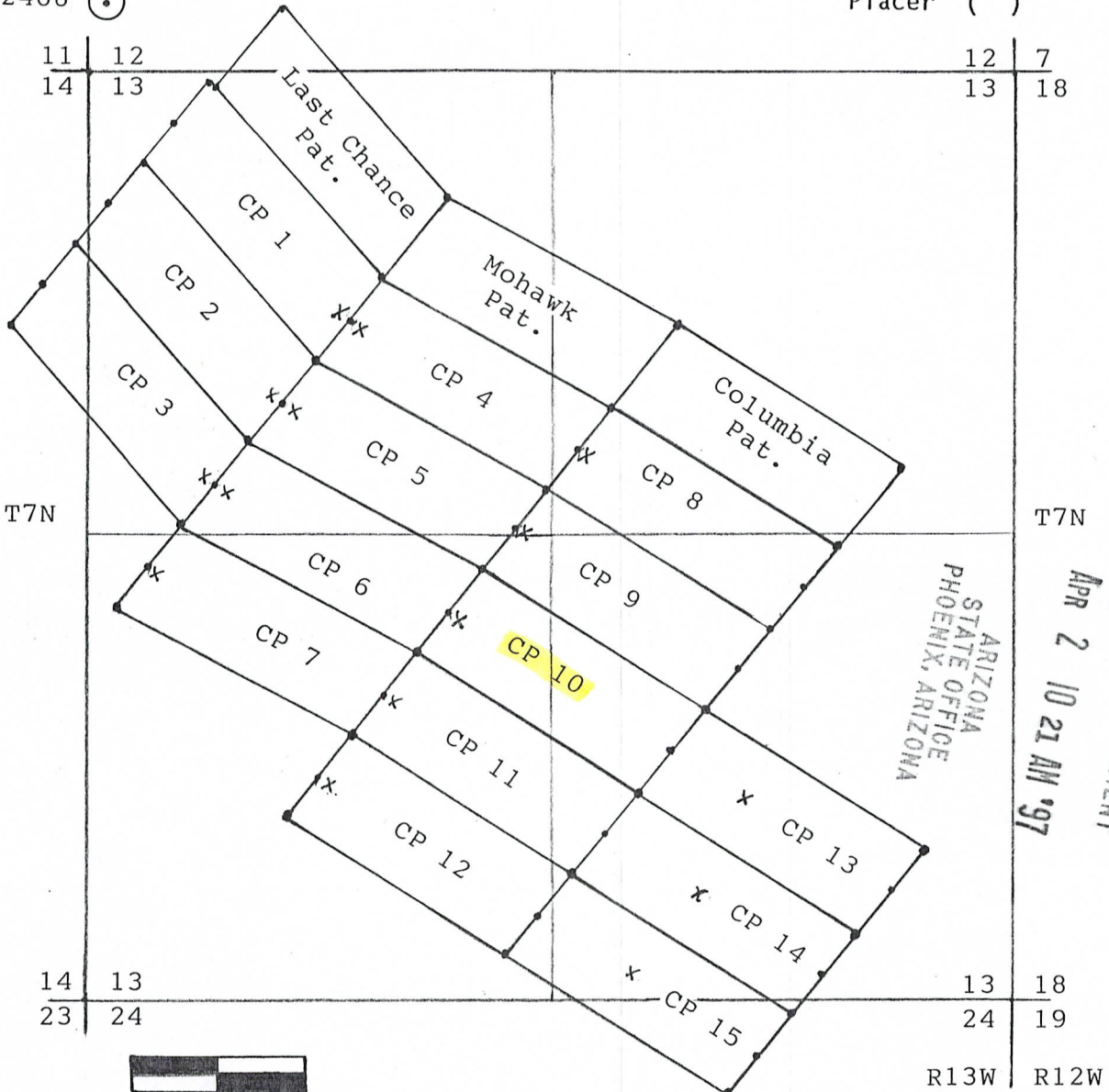
RECEIVED
BUREAU OF
LAND MANAGEMENT
APR 2 10 21 AM '97

CLAIM MAP

Lode (x)
Placer ()

A HC 345148

U.S.L.M. 2468



ARIZONA
STATE OFFICE
PHOENIX, ARIZONA

RECEIVED
BUREAU OF
LAND MANAGEMENT
APR 2 10 21 AM '97

Scale: 1" = 1000'

1. The above map depicts the CP 10 mining claim, which is located in Section (s) 13, Township 7 N, Range 13 W, G&SRM, La Paz County, Arizona.

2. The type of corner and location monuments used are as follows:
All corners, end centers and location monuments are 2"x2"x5' wood posts

3. The bearings and distances in degrees and feet between claim corners are as depicted on map.

When recorded return to:

Scott Rubie
P.O. Box 21491
Wickenburg, Az. 85358



97- 01592

OFFICIAL RECORDS OF LA PAZ COUNTY, AZ
PATRICIA WALL, LA PAZ COUNTY RECORDER
REC REQ BY: SCOTT RUBIE
19 MAR 1997 01:59 PM PAGE 1 OF 3
RECORDING FEE \$ 10.00

COVER PAGE

RECEIVED
BUREAU OF
LAND MANAGEMENT
APR 2 10 21 AM '97
ARIZONA
STATE OFFICE
PHOENIX, ARIZONA

LOCATION NOTICE
(LODE)

97- 01592
19 MAR 1997 01:59 PM PAGE 2 OF 3

NOTICE IS HEREBY GIVEN that the CP 11 lode mining claim has been located by Scott Rubie, whose current mailing address is P.O. Box 21491, Wickenburg, Arizona 85358.

The general course of this claim is NW to SE and it is situated in La Paz County, Arizona.

This claim is 1500 feet in length and 600 feet in width. This claim runs from the location monument on which this location notice is posted approximately 10 feet in a NW direction to the north end line and 1490 feet in a SE direction to the south end line. This claim is marked by six monuments, one at each corner and one at the center of each end line of the claim.

The location monument on which this notice is posted is situated within Section 13, T. 7 N., R. 13 W., G&SRM, Arizona, and this claim encompasses portions of the following quarter section(s), Section(s), Township(s) and Range(s): SW $\frac{1}{4}$ & SE $\frac{1}{4}$ S13 T7N R13W, G&SRM, Arizona.

The locality of this claim with reference to some natural object or permanent monument and additional information (if any) concerning its locality are as follows: the location monument is approx. 345' east thence 3560' south from the NW Cor.(unsur.) S13 T7N R13W

DATED AND POSTED on the ground this 19th day of March, 19 97.

LOCATOR(S): Scott Rubie

By: William C. Berridge
AGENT FOR LOCATOR
ARIZONA STATE OFFICE

When recorded return to:
Scott Rubie
P.O. Box 21491
Wickenburg, Arizona 85358

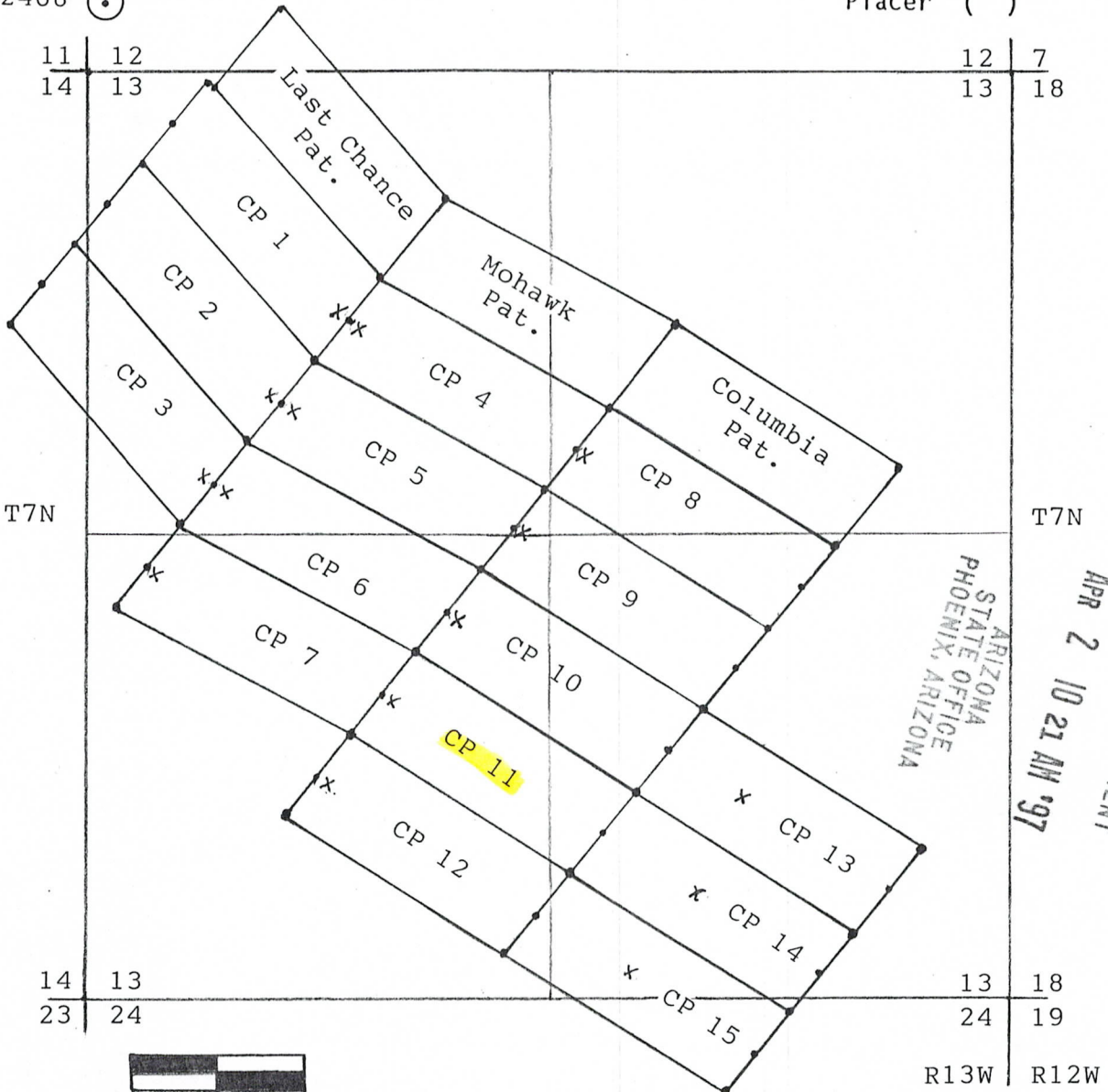
RECEIVED
BUREAU OF
LAND MANAGEMENT
APR 2 10 21 AM '97

A HC 345149

CLAIM MAP

Lode (x)
Placer ()

U.S.L.M. 2468



A HC 345149

RECEIVED
BUREAU OF
LAND MANAGEMENT
APR 2 10 21 AM '97
ARIZONA
STATE OFFICE
PHOENIX, ARIZONA

Scale: 1" = 1000'

1. The above map depicts the CP 11 mining claim, which is located in Section (s) 13, Township 7 N, Range 13 W, G&SRM, La Paz County, Arizona.

2. The type of corner and location monuments used are as follows:
All corners, end centers and location monuments are 2"x2"x5' wood posts

3. The bearings and distances in degrees and feet between claim corners are as depicted on map.

When recorded return to:

Scott Rubie
P.O. Box 21491
Wickenburg, Az. 85358



97- 01593

OFFICIAL RECORDS OF LA PAZ COUNTY, AZ
PATRICIA WALL, LA PAZ COUNTY RECORDER
REC REQ BY: SCOTT RUBIE
19 MAR 1997 01:59 PM PAGE 1 OF 3
RECORDING FEE \$ 10.00

COVER PAGE

RECEIVED
BUREAU OF
LAND MANAGEMENT
Apr 2 10 21 AM '97
ARIZONA
STATE OFFICE
PHOENIX, ARIZONA

LOCATION NOTICE
(LODE)

97- 01593
19 MAR 1997 01:59 PM PAGE 2 OF 3

NOTICE IS HEREBY GIVEN that the CP 12 lode mining claim has been located by Scott Rubie, whose current mailing address is P.O. Box 21491, Wickenburg, Arizona 85358.

The general course of this claim is NW to SE and it is situated in La Paz County, Arizona.

This claim is 1500 feet in length and 600 feet in width. This claim runs from the location monument on which this location notice is posted approximately 10 feet in a NW direction to the north end line and 1490 feet in a SE direction to the south end line. This claim is marked by six monuments, one at each corner and one at the center of each end line of the claim.

The location monument on which this notice is posted is situated within Section 13, T. 7 N., R. 13 W., G&SRM, Arizona, and this claim encompasses portions of the following quarter section(s), Section(s), Township(s) and Range(s): SW $\frac{1}{4}$ & SE $\frac{1}{4}$ S13 T7N R13W, G&SRM, Arizona.

The locality of this claim with reference to some natural object or permanent monument and additional information (if any) concerning its locality are as follows: the location monument is approx. 1310' east thence 4060' south from the NW Cor.(unsur.) S13 T7N R13W.

DATED AND POSTED on the ground this 19th day of March, 19 97.

LOCATOR(S): Scott Rubie

ARIZONA STATE OFFICE
PHOENIX, ARIZONA

William C. Berridge
William C. Berridge
Agent for Locator

When recorded return to:
Scott Rubie
P.O. Box 21491
Wickenburg, Arizona 85358

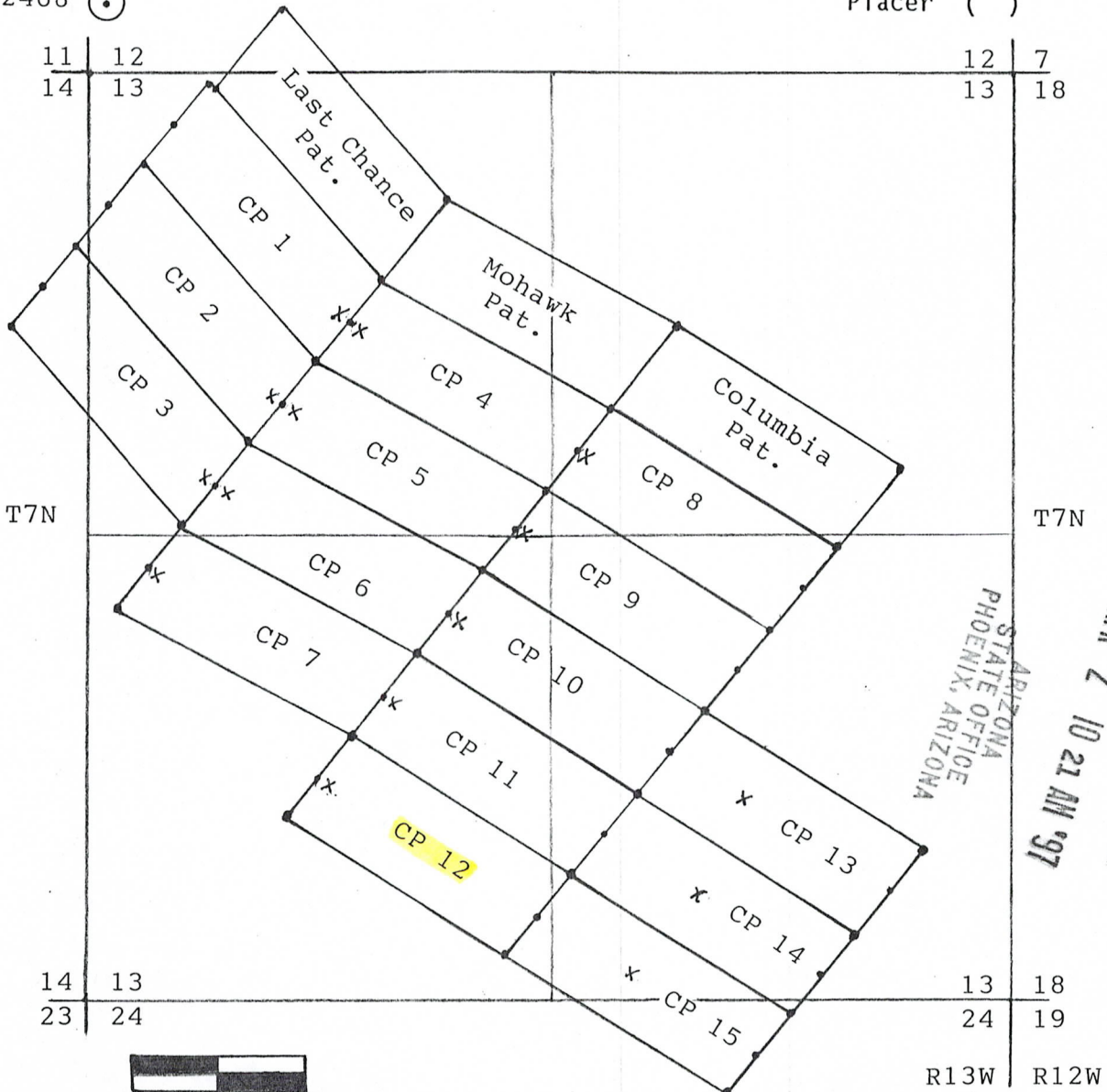
RECEIVED
BUREAU OF
LAND MANAGEMENT
APR 2 10 21 AM '97

4
10
3
4
5
5
0

CLAIM MAP

Lode (x)
Placer ()

U.S.L.M. 2468



A MC 345150

ARIZONA
STATE OFFICE
PHOENIX, ARIZONA

RECEIVED
BUREAU OF
LAND MANAGEMENT
APR 2 10 21 AM '97

Scale: 1" = 1000'

1. The above map depicts the CP 12 mining claim, which is located in Section (s) 13, Township 7 N, Range 13 W, G&SRM, La Paz County, Arizona.

2. The type of corner and location monuments used are as follows:

All corners, end centers and location monuments are 2"x2"x5' wood posts

3. The bearings and distances in degrees and feet between claim corners are as depicted on map.

When recorded return to:

Scott Rubie
P.O. Box 21491
Wickenburg, Az. 85358



97- 01594

OFFICIAL RECORDS OF LA PAZ COUNTY, AZ
PATRICIA WALL, LA PAZ COUNTY RECORDER
REC REQ BY: SCOTT RUBIE
19 MAR 1997 01:59 PM PAGE 1 of 3
RECORDING FEE \$ 10.00

COVER PAGE

RECEIVED
BUREAU OF
LAND MANAGEMENT
APR 2 10 21 AM '97
ARIZONA
STATE OFFICE
PHOENIX, ARIZONA

LOCATION NOTICE
(LODE)

97- 01594
19 MAR 1997 01:59 PM PAGE 2 OF 3

NOTICE IS HEREBY GIVEN that the CP 13 lode mining claim has been located by Scott Rubie, whose current mailing address is P.O. Box 21491, Wickenburg, Arizona 85358.

The general course of this claim is NW to SE and it is situated in La Paz County, Arizona.

This claim is 1500 feet in length and 600 feet in width. This claim runs from the location monument on which this location notice is posted approximately 500 feet in a NW direction to the north end line and 1000 feet in a SE direction to the south end line. This claim is marked by six monuments, one at each corner and one at the center of each end line of the claim.

The location monument on which this notice is posted is situated within Section 13, T. 7 N., R. 13 W., G&SRM, Arizona, and this claim encompasses portions of the following quarter section(s), Section(s), Township(s) and Range(s): SE 1/4 S13 T7N R13W, G&SRM, Arizona.

The locality of this claim with reference to some natural object or permanent monument and additional information (if any) concerning its locality are as follows: the location monument is approx. 1525' west thence 4125' south from the NE Cor. S13 T7N R13W.

DATED AND POSTED on the ground this 19th day of March, 1997.

LOCATOR(S): Scott Rubie

By: William C. Berridge
William C. Berridge
Agent for Locator

When recorded return to:
Scott Rubie
P.O. Box 21491
Wickenburg, Arizona 85358

ARIZONA STATE OFFICE
PHOENIX, ARIZONA

RECEIVED
BUREAU OF
LAND MANAGEMENT
APR 2 10 22 AM '97

APR 2 10 22 AM '97

CLAIM MAP

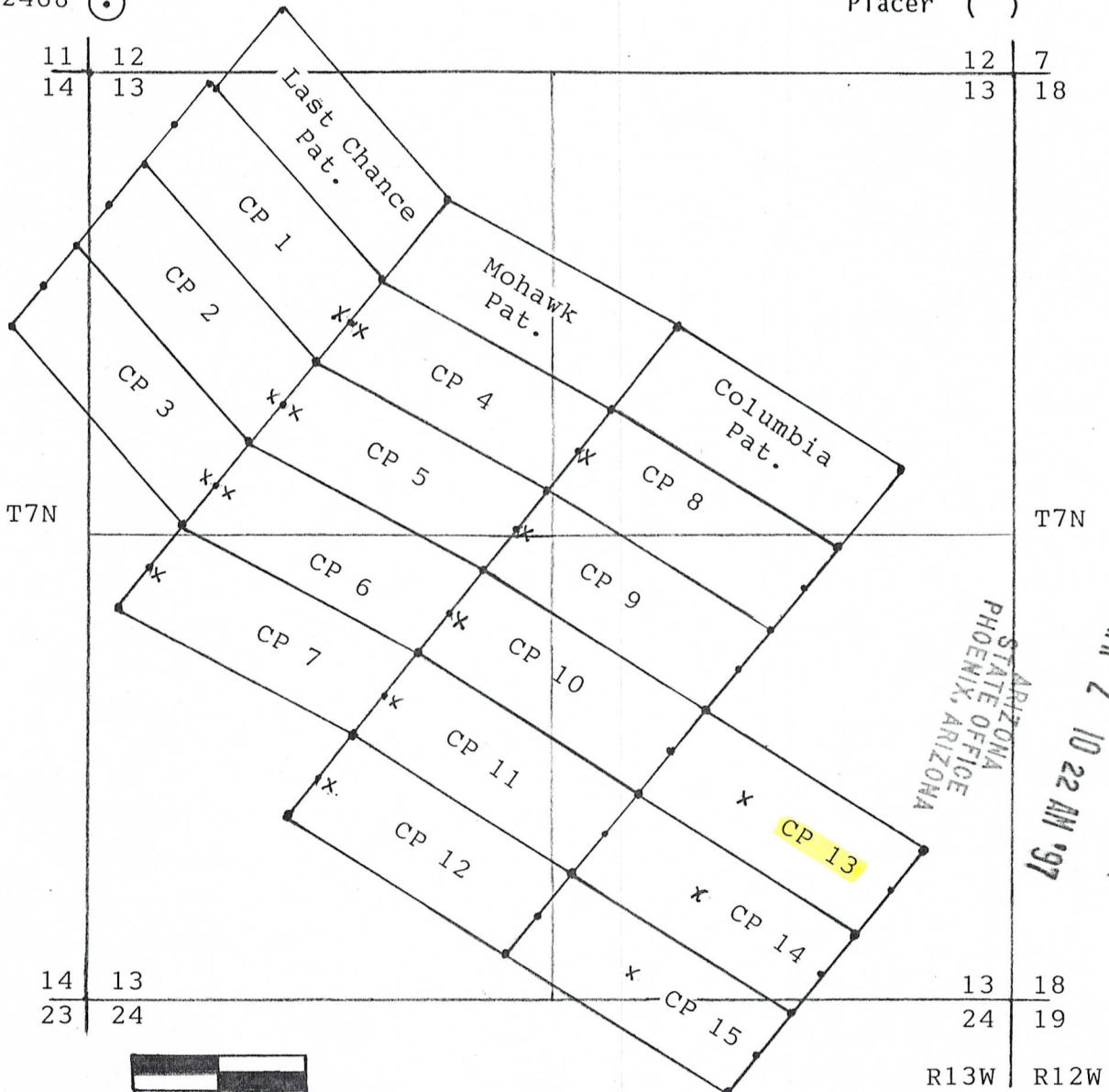
97- 01594
19 MAR 1997 01:59 PM PAGE 3 OF 3

Lode (x)
Placer ()

A HC 345151

RECEIVED
BUREAU OF
LAND MANAGEMENT
APR 2 10 22 AM '97
ARIZONA
STATE OFFICE
PHOENIX, ARIZONA

U.S.L.M. 2468



Scale: 1" = 1000'

1. The above map depicts the CP 13 mining claim, which is located in Section (s) 13, Township 7 N, Range 13 W, G&SRM, La Paz County, Arizona.

2. The type of corner and location monuments used are as follows:
All corners, end centers and location monuments are 2"x2"x5' wood posts

3. The bearings and distances in degrees and feet between claim corners are as depicted on map.

When recorded return to:

Scott Rubie
P.O. Box 21491
Wickenburg, Az. 85358



97- 01595

OFFICIAL RECORDS OF LA PAZ COUNTY, AZ
PATRICIA WALL, LA PAZ COUNTY RECORDER
REC REQ BY: SCOTT RUBIE
19 MAR 1997 01:59 PM PAGE 1 OF 3
RECORDING FEE \$ 10.00

COVER PAGE

RECEIVED
BUREAU OF
LAND MANAGEMENT
APR 2 10 22 AM '97
ARIZONA
STATE OFFICE
PHOENIX, ARIZONA

LOCATION NOTICE
(LODE)

97- 01595
19 MAR 1997 01:59 PM PAGE 2 OF 3

NOTICE IS HEREBY GIVEN that the CP 14 lode mining claim has been located by Scott Rubie, whose current mailing address is P.O. Box 21491, Wickenburg, Arizona 85358.

The general course of this claim is NW to SE and it is situated in La Paz County, Arizona.

This claim is 1500 feet in length and 600 feet in width. This claim runs from the location monument on which this location notice is posted approximately 650 feet in a NW direction to the north end line and 850 feet in a SE direction to the south end line. This claim is marked by six monuments, one at each corner and one at the center of each end line of the claim.

The location monument on which this notice is posted is situated within Section 13, T. 7 N., R. 13 W., G&SRM, Arizona, and this claim encompasses portions of the following quarter section(s), Section(s), Township(s) and Range(s): SE $\frac{1}{4}$ S13 & NE $\frac{1}{4}$ S24 T7N R13W, G&SRM, Arizona.

The locality of this claim with reference to some natural object or permanent monument and additional information (if any) concerning its locality are as follows: the location monument is approx. 1775' west thence 4675' south from the NE Cor. S13 T7N R13W.

DATED AND POSTED on the ground this 19th day of March, 19 97.

LOCATOR(S): Scott Rubie

ARIZONA
STATE OFFICE
PHOENIX, ARIZONA

William C. Berridge
William C. Berridge
Agent for Locator

When recorded return to:
Scott Rubie
P.O. Box 21491
Wickenburg, Arizona 85358

RECEIVED
BUREAU OF
LAND MANAGEMENT
APR 2 10 22 AM '97

2
1
0
4
5
1
5
2

CLAIM MAP

97- 01595
19 MAR 1997 01:59 PM PAGE 3 of 3

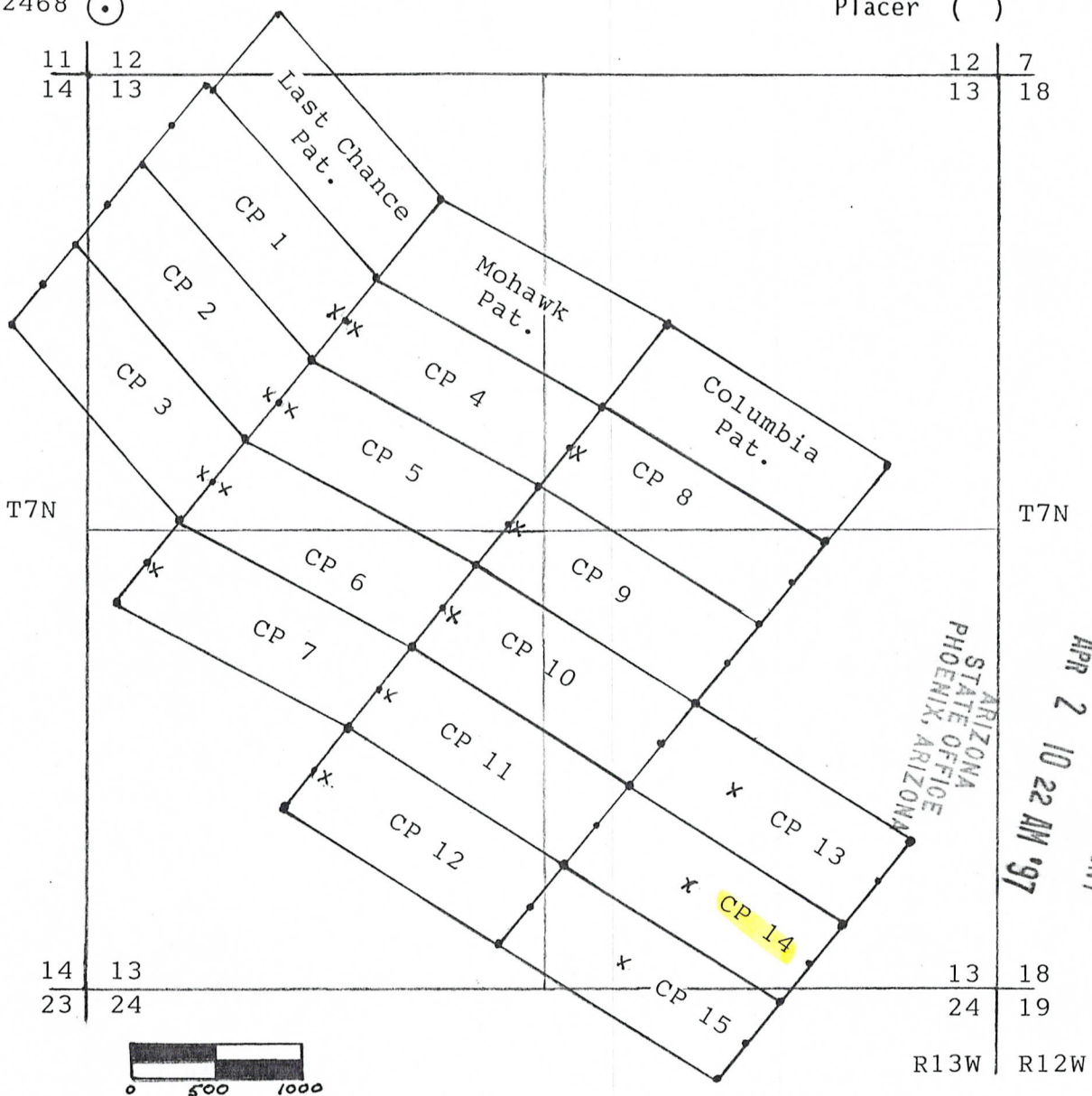
Lode (x)
Placer ()

A HC 345152

RECEIVED
BUREAU OF
LAND MANAGEMENT
APR 2 10 22 AM '97

ARIZONA
STATE OFFICE
PHOENIX, ARIZONA

U.S.L.M. 2468



Scale: 1" = 1000'

1. The above map depicts the CP 14 mining claim, which is located in Section (s) 13 & 24, Township 7 N, Range 13 W, G&SRM, La Paz County, Arizona.

2. The type of corner and location monuments used are as follows:
All corners, end centers and location monuments are 2"x2"x5' wood posts

3. The bearings and distances in degrees and feet between claim corners are as depicted on map.

When recorded return to:

Scott Rubie
P.O. Box 21491
Wickenburg, Az. 85358



97- 01596

OFFICIAL RECORDS OF LA PAZ COUNTY, AZ
PATRICIA WALL, LA PAZ COUNTY RECORDER
REC REQ BY: SCOTT RUBIE
19 MAR 1997 01:59 PM PAGE 1 OF 3
RECORDING FEE \$ 10.00

COVER PAGE

RECEIVED
BUREAU OF
LAND MANAGEMENT
APR 2 10 22 AM '97
ARIZONA
STATE OFFICE
PHOENIX, ARIZONA

LOCATION NOTICE
(LODE)

97- 01596
19 MAR 1997 01:59 PM PAGE 2 OF 3

NOTICE IS HEREBY GIVEN that the CP 15 lode mining claim has been located by Scott Rubie, whose current mailing address is P.O. Box 21491, Wickenburg, Arizona 85358.

The general course of this claim is NW to SE and it is situated in La Paz County, Arizona.

This claim is 1500 feet in length and 600 feet in width. This claim runs from the location monument on which this location notice is posted approximately 650 feet in a NW direction to the north end line and 850 feet in a SE direction to the south end line. This claim is marked by six monuments, one at each corner and one at the center of each end line of the claim.

The location monument on which this notice is posted is situated within Section 13, T. 7 N., R. 13 W., G&SRM, Arizona, and this claim encompasses portions of the following quarter section(s), Section(s), Township(s) and Range(s): SW $\frac{1}{4}$ & SE $\frac{1}{4}$ S13 and NE $\frac{1}{4}$ S24 T7N R13W, G&SRM, Arizona.

The locality of this claim with reference to some natural object or permanent monument and additional information (if any) concerning its locality are as follows: the location monument is approx. 2175' west thence 5125' south from the NE Cor. S13 T7N R13W.

DATED AND POSTED on the ground this 19th day of March, 19 97.

LOCATOR(S): Scott Rubie

ARIZONA STATE OFFICE
PHOENIX, ARIZONA
ARIZONA
William C. Berridge
Agent for Locator

When recorded return to:
Scott Rubie
P.O. Box 21491
Wickenburg, Arizona 85358

RECEIVED
BUREAU OF
LAND MANAGEMENT
APR 2 10 22 AM '97

4
M
C
3
4
5
5
5

CLAIM MAP

97- 01596
 19 MAR 1997 01:59 PM PAGE 3 OF 3

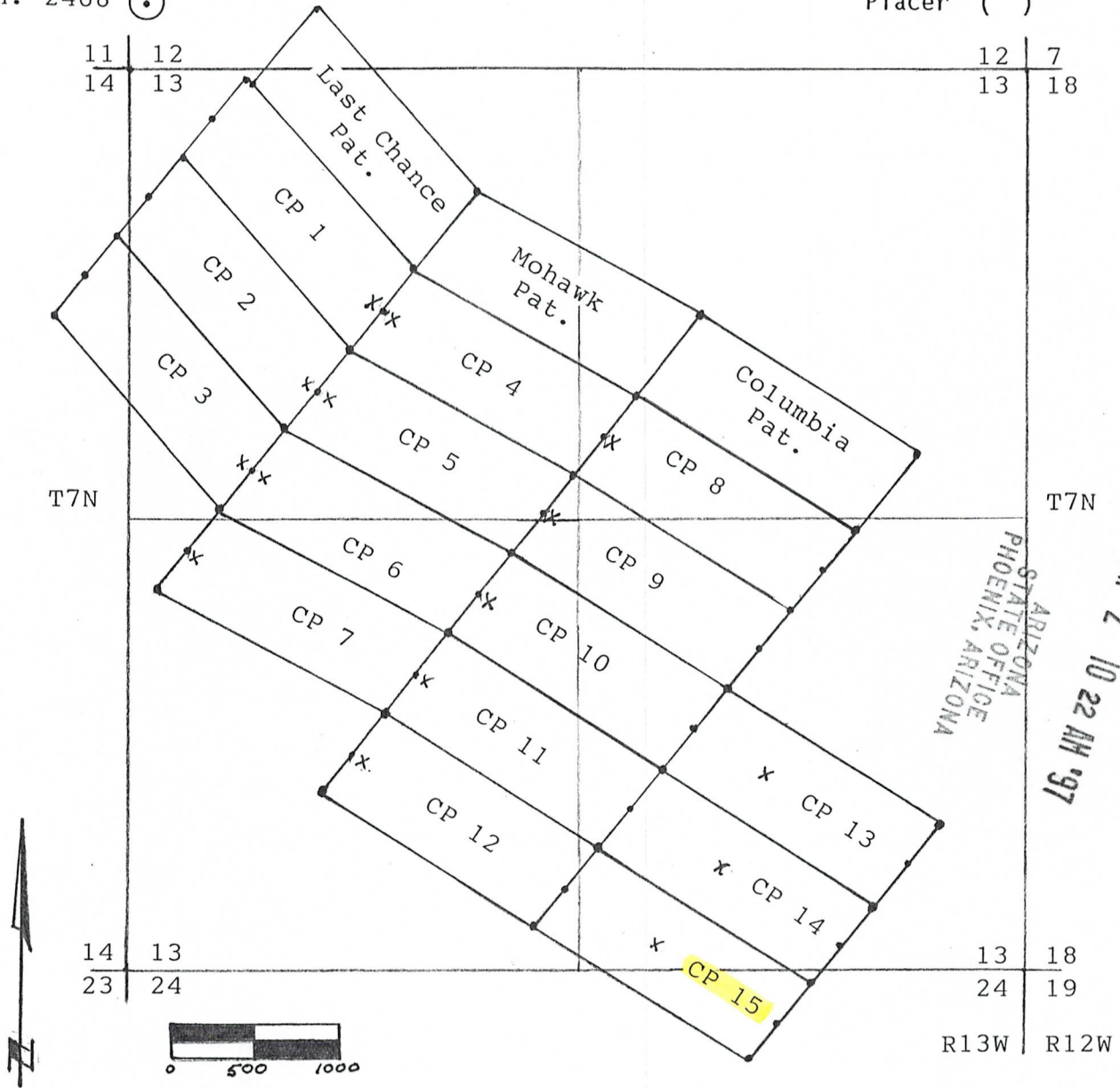
Lode (x)
 Placer ()

A MC 345153

RECEIVED
 BUREAU OF
 LAND MANAGEMENT
 APR 2 10 22 AM '97

ARIZONA
 STATE OFFICE
 PHOENIX, ARIZONA

U.S.L.M. 2468 (●)



Scale: 1" = 1000'

1. The above map depicts the CP 15 mining claim, which is located in Section (s) 13 & 24, Township 7 N, Range 13 W, G&SRM, La Paz County, Arizona.

2. The type of corner and location monuments used are as follows:
All corners, end centers and location monuments are 2"x2"x5' wood posts

3. The bearings and distances in degrees and feet between claim corners are as depicted on map.

March 31, 1997

U.S. Dept. of Interior
Bureau of Land Management
Box 16563
Phoenix, AZ 85011

Dear Sirs:

Enclosed please find my check in the amount of \$2,025.00 for the annual rental and recording fee on the enclosed 15 mining claims. Please return the recorded claims to me at the following address:

Scott Rubie
P.O. Box 21491
Wickenburg, AZ 85358

Sincerely,


Scott Rubie

$$\begin{array}{r} 15 \times 100 = 1,500.00 \\ 15 \times 35 = 525.00 \\ \hline \$ 2,025.00 \end{array}$$

RECEIVED
BUREAU OF
LAND MANAGEMENT

APR 2 10 19 AM '97

ARIZONA
STATE OFFICE
PHOENIX, ARIZONA

Phoenix-042125.

The United States of America,

To all to whom these presents shall come, Greeting:

WHEREAS, In pursuance of the provisions of the Revised Statutes of the United States, Chapter Six, Title Thirty-two, and legislation supplemental thereto, there have been deposited in the General Land Office of the United States the Plat and Field Notes of Survey and the Certificate of the Register of the Land Office at Phoenix, Arizona, accompanied by other evidence whereby it appears that the Black Giant Mines Company,

has entered and paid for the Old Timer and Junction lode mining claims,

designated by the Surveyor General as Survey No. 3529, embracing a portion of, approximately, Sections seven and eighteen in Township seven north of Range twelve west and Sections twelve and thirteen in Township seven north of Range thirteen west of the Gila and Salt River Meridian, in the Allsworth Mining District, Yuma County, Arizona, and bounded, described, and platted as follows: Beginning for the description of the Old Timer lode claim, at corner No. 1, an iron pipe three-fourths of an inch in diameter, three feet long, marked OT - 1 - 3529, in mound of earth and stone, from which the east corner of Sections twelve and thirteen in Township seven north of Range thirteen west of the Gila and Salt River Meridian, bears south seventy-four degrees fifty-three minutes west fifty-seven and seventy-four-hundredths feet distant;

Thence, first course, south fifty degrees fifty-six minutes west three hundred feet to a point from which discovery shaft bears north thirty-nine degrees four minutes west seven hundred seventy-five feet distant; six hundred feet to corner No. 2, an iron pipe three-fourths of an inch in diameter; three feet long, marked OT - 2 - 3529, in mound of earth and stone.

770511

Phoenix 042125.

Thence, second course, north thirty-nine degrees four minutes west one thousand two hundred ninety-five and three-hundredths feet intersect line 1 - 2 of the Wisconsin lode claim, Survey No. 3530, at north eighty-one degrees twelve minutes west four hundred forty-one and twenty-eight-hundredths feet from corner No. 1; one thousand five hundred feet to corner No. 3, an iron pipe three-fourths of an inch in diameter, three feet long, marked OT - 3 - 3529, in mound of earth and stone;

Thence, third course, north fifty degrees fifty-six minutes east six hundred feet to corner No. 4, an iron pipe three-fourths of an inch in diameter, three feet long, marked OT - 4 - 3529, in mound of earth and stone;

Thence, fourth course, south thirty-nine degrees four minutes east two hundred fifty-seven and twenty-five-hundredths feet intersect line 4 - 1 of said Wisconsin lode claim, at north eight degrees forty-eight minutes east four hundred nine and eighty-eight-hundredths feet from corner No. 1; one thousand five hundred feet to corner No. 1, the place of beginning. the survey of the lode claim, as above described, extending one thousand five hundred feet in length along said Old Timer vein or lode;

Beginning, for the description of the Junction lode claim, at corner No. 1, an iron pipe three fourths of an inch in diameter, three feet long, marked J - 1 - 3529, in mound of earth and stone; situate on line 2 - 3 of said Old Timer lode claim, from which said section corner bears south sixty-eight degrees twenty-three minutes east one thousand one hundred seventeen and fifty-five-hundredths feet distant;

Thence, first course, south fifty degrees ten minutes west fifty one and forty-four-hundredths feet to a point from which discovery shaft bears north thirty-nine degrees four minutes west one hundred twenty feet distant; one hundred fifteen and sixty-four-hundredths feet to corner No. 1 of the Teddy lode claim, Survey No. 3530; three hundred fifty-

770511

Phoenix 042125.

one and forty-four-hundredths feet to corner No. 2, an iron pipe three-fourths of an inch in diameter, three feet long, marked J - 2 - 3529, in mound of earth and stone;

Thence, second course, north thirty-nine degrees four minutes west five hundred ninety and thirty-three-hundredths feet to corner No. 3, an iron pipe three-fourths of an inch in diameter, three feet long, marked J - 3 - 3528, in mound of earth and stone;

Thence, third course, north fifty degrees ten minutes east eighty-nine and four-tenths feet intersect line 1 - 2 of said Wisconsin lode claim; one hundred thirty and twenty-seven-hundredths feet intersect line 4 - 1 of said Teddy lode claim, at north forty-nine degrees thirteen minutes thirty seconds west five hundred ninety-eight and twenty-six-hundredths feet from corner No. 1; three hundred fifty-one and forty-four-hundredths feet to corner No. 4, an iron pipe three-fourths of an inch in diameter, three feet long, marked J - 4 - 3527, in mound of earth and stone;

Thence, fourth course, south thirty-nine degrees four minutes east two hundred ninety-three and fifteen-hundredths feet intersect line 1 - 3 of said Wisconsin lode claim; five hundred ninety and thirty-three-hundredths feet to corner No. 1, the place of beginning; the survey of the lode claim, as above described, extending five hundred ninety and thirty-three-hundredths feet in length along said Junction vein or lode, expressly excepting and excluding from these presents all that portion of the ground hereinbefore described, embraced in said Wisconsin and Teddy lode claims Survey No. 3530, and also all veins, lodes, and ledges, throughout their entire depth, the tops or apex of which lie inside of such excluded ground; the premises herein granted, containing sixteen and eight hundred twenty-nine-thousandths Acres.

770511

Phoenix 042125.

NOW KNOW YE, That there is therefore, pursuant to the laws aforesaid, hereby granted by the United States unto the said **Black Giant Mines Company**

the said mining premises hereinbefore described, and not expressly excepted from these presents, and all that portion of the said vein **lode** or ledge and of all other veins, lodes, and ledges throughout their entire depth, the tops or apexes of which lie inside of the surface boundary lines of said granted premises in said survey extended downward vertically, although such veins, lodes, or ledges in their downward course may so far depart from a perpendicular as to extend outside the vertical side lines of said premises: Provided, That the right of possession to such outside parts of said veins, lodes, or ledges shall be confined to such portions thereof as lie between vertical planes drawn downward through the end lines of said survey so continued in their own direction that such planes will intersect such exterior parts of said veins, lodes, or ledges: And provided further, That nothing herein contained shall authorize the grantee herein to enter upon the surface of a claim owned or possessed by another.

TO HAVE AND TO HOLD said mining premises, together with all the rights, privileges, immunities, and appurtenances of whatsoever nature thereunto belonging, unto the said grantee above named and to **its successors** and assigns forever; subject, nevertheless, to the above-mentioned and to the following conditions and stipulations:

FIRST. That the premises hereby granted shall be held subject to any vested and accrued water rights for mining, agricultural, manufacturing, or other purposes, and rights to ditches and reservoirs used in connection with such water rights, as may be recognized and acknowledged by the local laws, customs, and decisions of the courts. And there is reserved from the lands hereby granted a right of way thereon for ditches or canals constructed by the authority of the United States.

SECOND. That in the absence of necessary legislation by Congress, the Legislature of **ARIZONA** may provide rules for working the mining claim or premises hereby granted, involving easements, drainage, and other necessary means to its complete development.

IN TESTIMONY WHEREOF, I, **Woodrow Wilson,**

President of the United States of America, have caused these letters to be made Patent, and the Seal of the General Land Office to be hereunto affixed.

GIVEN under my hand, at the City of Washington, the **THIRTIETH**

(SEAL)

day of **AUGUST** in the year of our Lord one thousand nine hundred and **TWENTY** and of the Independence of the United States the one hundred and **FORTY-FIFTH.**

By the President:

By

Woodrow Wilson
W. P. LeRoy Secretary
S. B. Samboe
Recorder of the General Land Office.

Phoenix 056968.

The United States of America,

To all to whom these presents shall come, Greeting:

WHEREAS In pursuance of the provisions of the Revised Statutes of the United States, Chapter Six, Title Thirty-two, and legislation thereunto thereto, there have been deposited in the General Land Office of the United States the Plat and Field Notes of Survey and the Certificate of the Register of the Land Office at Phoenix, Arizona, and the evidence whereby it appears that H. C. Laux

has discovered and paid for the Robert E. Lee, Chopton, Dorothy A., and Dorothy A. No. 2 lode mining claims,

located by the Surveyor General in Survey No. 3948, embracing a portion of Section nineteen in Township seven north of Range twelve west, and approximately Section twenty-four in Township seven north of Range thirteen west of the Gila and Salt River Meridian, in the Ellsworth Mining District, Yuma County, Arizona, and bounded, described, and platted as follows: Beginning for the description of the Robert E. Lee lode claim, at corner No. 1, a post four inches square, five feet long, marked 1R - 10 - 3948, in mound of earth and stone, from which the northeast corner to Section twenty-four in Township seven north of Range thirteen west of the Gila and Salt River Meridian, bears north four degrees thirty-seven minutes east six hundred seventeen and eight-tenths feet distant;

Thence, first course, south seven degrees twenty-three minutes west three hundred six and seven-tenths feet to a point from which discovery shaft bears south eighty-five degrees twenty-three minutes west eighty feet distant; six hundred thirteen and four-tenths feet to corner No. 2, a post four inches square, five feet long, marked 2R-20-2B, 2D2 - 3948, in mound of earth and stone;

RECORD OF PATENTS: Patent Number 969726

Phoenix 056968.

Thence, second course, south eighty-five degrees twenty-three minutes west one thousand five hundred feet to corner No. 3, a post four inches square, five feet long, marked 3R - 3D - 3948, in mound of earth and stone;

Thence, third course, north seven degrees twenty-three minutes east six hundred thirteen and four-tenths feet to corner No. 4, a post four inches square, five feet long, marked 4R - 3948, in mound of earth and stone;

Thence, fourth course, north eighty-five degrees twenty-three minutes east one thousand five hundred feet to corner No. 1, the place of beginning; the survey of the lode claim, as above described, extending one thousand five hundred feet in length along said Robert E. Lee vein or lode;

Beginning, for the description of the Chopton lode claim, at corner No. 1, identical with corner No. 1 of said Robert E. Lee lode claim;

Thence, first course, south seven degrees twenty-three minutes west three hundred six and seven-tenths feet to a point from which discovery shaft bears north eighty-five degrees twenty-three minutes east twenty feet distant; six hundred thirteen and four-tenths feet to corner No. 2, identical with corner No. 2 of said Robert E. Lee lode claim;

Thence, second course, north eighty-five degrees twenty-three minutes east one thousand five hundred feet to corner No. 3, a post four inches square, five feet long, marked 3C - 3D2 - 3948, in mound of earth and stone;

Thence, third course, north seven degrees twenty-three minutes east six hundred thirteen and four-tenths feet to corner No. 4, a post four inches square, five feet long, marked 4C - 3948, in mound of earth and stone;

Phoenix 056968.

Thence, fourth course, south eighty-five degrees twenty-three minutes west one thousand five hundred feet to corner No. 1, the place of beginning; the survey of the lode claim, as above described, extending one thousand five hundred feet in length along said Chopton vein or lode;

Beginning, for the description of the Dorothy A. lode claim, at corner No. 1, a post four inches square, five feet long, marked 1D - 1D2 - 3948, in mound of earth and stone, from which the east quarter corner to said Section twenty-four bears south fourteen degrees sixteen minutes east eight hundred thirty-nine and five-tenths feet distant;

Thence, first course, north seven degrees twenty-three minutes east six hundred thirteen and four-tenths feet to corner No. 2, identical with corner No. 2 of said Robert E. Lee lode claim;

Thence, second course, south eighty-five degrees twenty-three minutes west one thousand five hundred feet to corner No. 3, identical with corner No. 3 of said Robert E. Lee lode claim;

Thence, third course, south seven degrees twenty-three minutes west three hundred six and seven-tenths feet to a point from which discovery cut bears north eighty-five degrees twenty-three minutes east one hundred feet distant; six hundred thirteen and four-tenths feet to corner No. 4, a post four inches square, five feet long, marked 4D - 3948, in mound of earth and stone;

Thence, fourth course, north eighty-five degrees twenty-three minutes east one thousand five hundred feet to corner No. 1, the place of beginning; the survey of the lode claim, as above described, extending one thousand five hundred feet in length along said Dorothy A vein or lode;

969726

Phoenix 056968.

Beginning, for the description of the Dorothy A. No. 2 lode claim, at corner No. 1, identical with corner No. 1 of said Dorothy A. lode claim;

Thence, first course, north seven degrees twenty-three minutes east three hundred six and seven-tenths feet to a point from which discovery cut bears north eighty-five degrees twenty-three minutes east fifty feet distant; six hundred thirteen and four-tenths feet to corner No. 2, identical with corner No. 2 of said Dorothy A. lode claim;

Thence, second course, north eighty-five degrees twenty-three minutes east one thousand five hundred feet to corner No. 3, identical with corner No. 3 of said Chopton lode claim;

Thence, third course, south seven degrees twenty-three minutes west six hundred thirteen and four-tenths feet to corner No. 4, a post four inches square, five feet long, marked 4D2-3948, in mound of earth and stone;

Thence, fourth course, south eighty-five degrees twenty-three minutes west one thousand five hundred feet to corner No. 1, the place of beginning; the survey of the lode claim, as above described, extending one thousand five hundred feet in length along said Dorothy A. No. 2 vein or lode; the premises herein granted, containing eighty-two acres and six hundred forty-four-thousandths of an acre.

Phoenix 056968.

NOW KNOW YE, That there is therefore, pursuant to the laws aforesaid, hereby granted by the United States unto the said H. G. Laux

the said mining premises hereinbefore described, and not expressly excepted from these presents, and all that portion of the said vein lode or ledge and of all other veins, lodes, and ledges throughout their entire depth, the tops or apexes of which lie inside of the surface boundary lines of said granted premises in said survey extended downward vertically, although such veins, lodes, or ledges in their downward course may so far depart from a perpendicular as to extend outside the vertical side lines of said premises: Provided, That the right of possession to such outside parts of said veins, lodes, or ledges shall be confined to such portions thereof as lie between vertical planes drawn downward through the end lines of said survey so continued in their own direction that such planes will intersect such exterior parts of said veins, lodes, or ledges: And provided further, That nothing herein contained shall authorize the grantee herein to enter upon the surface of a claim owned or possessed by another.

TO HAVE AND TO HOLD said mining premises, together with all the rights, privileges, immunities, and appurtenances of whatsoever nature thereunto belonging, unto the said grantee above named and to his heirs and assigns forever; subject, nevertheless, to the above-mentioned and to the following conditions and stipulations:

FIRST. That the premises hereby granted shall be held subject to any vested and accrued water rights for mining, agricultural, manufacturing, or other purposes, and rights to ditches and reservoirs used in connection with such water rights, as may be recognized and acknowledged by the local laws, customs, and decisions of the courts. And there is reserved from the lands hereby granted a right of way thereon for ditches or canals constructed by the authority of the United States.

SECOND. That in the absence of necessary legislation by Congress, the Legislature of Arizona may provide rules for working the mining claim or premises hereby granted, involving easements, drainage, and other necessary means to its complete development.

IN TESTIMONY WHEREOF, I, Calvin Coolidge,

President of the United States of America, have caused these letters to be made Patent, and the Seal of the General Land Office to be hereunto affixed.

GIVEN under my hand, at the City of Washington, the TWENTIETH day of NOVEMBER in the year of our Lord one thousand nine hundred and TWENTY-FIVE and of the Independence of the United States the one hundred and FIFTIETH

By the President:

Calvin Coolidge

By

Dwight C. Coughlin

Secretary,

M. P. LeRoy
Recorder of the General Land Office.

RECORD OF PATENTS: Patent Number 969726

Arizona 03218

The United States of America

To all to whom these presents shall come, Greeting:

WHEREAS, in pursuance of the provisions of the Revised Statutes of the United States, Chapter Six, Title Thirty-two, and legislation supplemental thereto, there are now deposited in the Bureau of Land Management of the United States the Plat and Field Notes of Survey and a Certificate of the **Land and Survey** ~~and~~ Office at **Phoenix, Arizona,** accompanied by other evidence whereby it appears that **Centroid Consolidated Mines**

has entered and paid for the **Black Hawk, Black Hawk No. 1, Black Hawk No. 3, Centroid No. Four, Centroid No. Fifteen, Hancock No. 1, Hancock No. Two, Hancock No. 3, Hancock No. 4, Jubilee No. 2, Jubilee No. 4 and Jubilee No. 5** lode mining claims,

designated as **Survey No. 4344**, embracing a portion of approximately Sections seven and eighteen in Township seven north of Range twelve west and approximately **Section thirteen in Township seven north of Range thirteen west of the Gila and Salt River Meridian, in the Ellsworth Mining District, Yuma County, Arizona, the said claims being more** ~~particularly described in the official field notes and depicted on the Official plat which are expressly made a part of this patent and copies of which are attached hereto.~~ particularly described in the official field notes and depicted on the Official plat which are expressly made a part of this patent and copies of which are attached hereto.

The premises herein granted contain **210.903** acres.

Arizona 03218

NOW KNOW YE, That there is therefore, pursuant to the laws aforesaid, hereby granted by the United States unto the said

Centroid Consolidated Mines

the said mining premises hereinbefore described, and not expressly excepted from these presents, and all that portion of the said veins, lodes, or ledges, and of all other veins, lodes, and ledges throughout their entire depth, the tops or apexes of which lie inside of the surface boundary lines of said granted premises in said survey extended downward vertically, although such veins, lodes, or ledges in their downward course may so far depart from a perpendicular as to extend outside the vertical side lines of said premises: Provided, That the right of possession to such outside parts of said veins, lodes, or ledges shall be confined to such portions thereof as lie between vertical planes drawn downward through the end lines of said survey so continued in their own direction that such planes will intersect such exterior parts of said veins, lodes, or ledges; And provided further, That nothing herein contained shall authorize the grantee herein to enter upon the surface of a claim owned or possessed by another.

TO HAVE AND TO HOLD said mining premises, together with all the rights, privileges, immunities, and appurtenances of whatsoever nature thereunto belonging, unto the said grantee above named and to **its successors** and assigns forever; subject, nevertheless, to the above-mentioned and to the following conditions and stipulations:

FIRST. That the premises hereby granted shall be held subject to any vested and accrued water rights for mining, agricultural, manufacturing, or other purposes, and rights to ditches and reservoirs used in connection with such water rights, as may be recognized and acknowledged by the local laws, customs, and decisions of the courts. And there is reserved from the lands hereby granted a right-of-way thereon for ditches or canals constructed by the authority of the United States.

SECOND. That in the absence of necessary legislation by Congress, the Legislature of **Arizona** may provide rules for working the mining claim or premises hereby granted, involving easements, drainage, and other necessary means to its complete development.

THIRD. Subject to such rights for pipe line purposes as the El Paso Natural Gas Company may have under Section 28 of the Act of February 25, 1920 (41 Stat. 497), as amended by the Act of August 21, 1935 (49 Stat. 674).

Subject also to rights of way of the Bureau of Reclamation for electric transmission lines, approved by the Secretary July 20, 1942 and February 2, 1950, under Subsection "P", Section 4, Act of December 5, 1924 (43 Stat. 704).

IN TESTIMONY WHEREOF, the undersigned authorized officer of the Bureau of Land Management, in accordance with the provisions of the Act of June 17, 1948 (62 Stat. 476), has, in the name of the United States, caused these letters to be made Patent, and the Seal of the Bureau to be hereunto affixed.

GIVEN under my hand, in the District of Columbia, the **FOURTH** day of **JANUARY** in the year of our Lord one thousand nine hundred and **FIFTY-FIVE** and of the Independence of the United States the one hundred and **SEVENTY-NINTH**.

For the Director, Bureau of Land Management.

By *[Signature]*
Chief Patent Examiner

Patent No. **1148803**

General Land Office

No. 47188.

Mineral Certificate

No. 416.

The United States of America,

To all to whom these presents shall come, Greeting:

Whereas, In pursuance of the provisions of the Revised Statutes of the United States, Chapter Six, Title Thirty-two, and legislation supplemental thereto, there have been deposited in the General Land Office of the United States the Plat and Field Notes of survey and the Certificate No. 416 of the Register of the Land Office at Phoenix, in the Territory of Arizona accompanied by other evidence whereby it appears that R. W. Bullard

did, on the eleventh day of January, A. D. 1908, duly enter and pay for that certain mining claim or premises, known as the Columbia, Mohawk, and Last Chance lode mining claims

designated by the Surveyor General as Survey No. 2470, embracing a portion of the unsurveyed public domain, in the Harcuvar Mining District, in the County of Yuma, and Territory of Arizona,

in the District of Lands subject to sale at Phoenix and bounded, described, and platted as follows, with magnetic variation fourteen degrees, forty-five minutes east;

Beginning for the description of the Columbia lode claim, at corner No. 1, a X on a porphyry rock in place marked C. 1 - 2470 and M. 2 - 2470 with mound of stones, from which U. S. Location Monument No. 2468 bears north fifty-one degrees west three thousand six hundred fifty-two and nine-tenths feet distant;

7

Thence, second course, north thirty-nine degrees, fifteen minutes east three hundred feet to a point from which discovery shaft bears north forty degrees, thirty minutes west one hundred fifty feet distant; six hundred feet to corner No. 3, identical with corner No. 4, of said Mohawk lode claim;

Thence, third course, north forty degrees, thirty minutes west one thousand four hundred thirty-five feet to corner No. 4 a granite stone 30 x 10 x 6 inches marked L. C. 4 - 2470 with mound of stones;

Thence, fourth course, south thirty-nine degrees, fifteen minutes west six hundred feet to corner No. 1, the place of beginning; the survey of the lode claim as above described, extending one thousand four hundred thirty-five feet in length along said Last Chance vein or lode; the premises, herein granted, containing sixty and one hundred ninety-four-thousandths acres, more or less.

Thence, first course, south fifty-eight degrees, fifty-one minutes east one thousand five hundred feet to corner No. 2, a granite stone 18 x 10 x 6 inches, marked C. 2 - 2470, with mound of stones;

Thence, second course, north thirty-nine degrees, fifteen minutes east six hundred feet to corner No. 3, a granite rock in place marked C. 3 - 2470, with mound of stones;

Thence, third course, north fifty-eight degrees, fifty-one minutes west one thousand five hundred feet to corner No. 4, a granite stone 36 x 12 x 5 inches marked C. 4 - 2470 and M. 3 - 2470 with mound of stones;

Thence, fourth course, south thirty-nine degrees, fifteen minutes west three hundred feet to a point from which discovery shaft bears south fifty-eight degrees, fifty-one minutes east twenty-five feet distant; six hundred feet to corner No. 1, the place of beginning; the survey of the lode claim as above described extending one thousand five hundred feet in length along said Columbia vein or lode;

Beginning, for the description of the Mohawk lode claim at corner No. 1, a porphyry stone 24 x 10 x 5 inches marked M. 1 - 2470 and L. C. 2 - 2470 with mound of stones, from which said U. S. Location Monument No. 2468, bears north forty-three degrees, forty-five minutes, forty-four seconds west two thousand one hundred ninety-six and three-tenths feet distant;

Thence, first course, south sixty-one degrees, thirty-eight minutes east one thousand five hundred feet to corner No. 2, identical with corner No. 1 of said Columbia lode claim;

Thence, second course, north thirty-nine degrees, fifteen minutes east six hundred feet to corner No. 3, identical with corner No. 4 of said Columbia lode claim;

Thence, third course, north sixty-one degrees, thirty-eight minutes west one thousand five hundred feet to corner No. 4, a granite stone 24 x 10 x 6 inches, marked M. 4 - 2470 and L. C. 3 - 2470, with mound of stones;

Thence, fourth course, south thirty-nine degrees, fifteen minutes west three hundred feet to a point from which discovery shaft bears south sixty-one degrees, thirty-eight minutes east one hundred feet distant; six hundred feet to corner No. 1, the place of beginning; the survey of the lode claim as above described extending one thousand five hundred feet in length along said Mohawk vein or lode;

Beginning, for the description of the Last Chance lode claim at corner No. 1, a granite stone 20 x 12 x 5 inches marked L. C. 1 - 2470 with mound of stones, from which said U. S. Location Monument No. 2468 bears north forty-nine degrees, fifty-two minutes west seven hundred sixty-eight feet distant;

Thence, first course, south forty degrees, thirty minutes east one thousand four hundred thirty-five feet to corner No. 2, identical with corner No. 1, of said Mohawk lode claim;

NOW KNOW YE, That there is therefore hereby granted by the United States unto the said

R. W. Bullard

and to his heirs

and assigns, the said mining premises

hereinbefore described, and not expressly excepted from these presents, and all that portion of the said Columbia, Mohawk, and Last Chance

vein, lode, or ledge, and of all other veins, lodes, and ledges throughout their entire depth, the tops or apexes of which lie inside of the surface boundary lines of said granted premises in said Survey No. 2470.

extended downward vertically, although such veins, lodes, or ledges in their downward course may so far depart from a perpendicular as to extend outside the vertical side lines of said premises: Provided, That the right of possession to such outside parts of said veins, lodes, or ledges, shall be confined to such portions thereof as lie between vertical planes drawn downward through the end lines of said Survey No. 2470

so continued in their own direction that such planes will intersect such exterior parts of said veins, lodes, or ledges: And provided further, That nothing herein contained shall authorize the grantee herein to enter upon the surface of a claim owned or possessed by another.

TO HAVE AND TO HOLD said mining premises, together with all the rights, privileges, immunities, and appurtenances of whatsoever nature thereunto belonging unto the said grantee - above named and to his heirs and assigns forever;

subject, nevertheless, to the above-mentioned and to the following conditions and stipulations:

First. That the premises hereby granted, with the exception of the surface, may be entered by the proprietor of any other vein, lode, or ledge, the top or apex of which lies outside of the boundary of said granted premises, should the same in its dip be found to penetrate, intersect, or extend into said premises, for the purpose of extracting and removing the ore from such other vein, lode, or ledge.

Second. That the premises hereby granted shall be held subject to any vested and accrued water rights for mining, agricultural, manufacturing, or other purposes, and rights to ditches and reservoirs used in connection with such water rights as may be recognized and acknowledged by the local laws, customs, and decisions of the courts. And there is reserved from the lands hereby granted a right of way thereon for ditches or canals constructed by the authority of the United States.

Third. That in the absence of necessary legislation by Congress, the Legislature of Arizona, may provide rules for working the mining claim or premises hereby granted, involving easements, drainage and other necessary means to its complete development.

IN TESTIMONY WHEREOF, I, Theodore Roosevelt

President of the United States of America, have caused these letters to be made Patent, and the seal of the General Land Office to be hereunto affixed.

[SEAL]

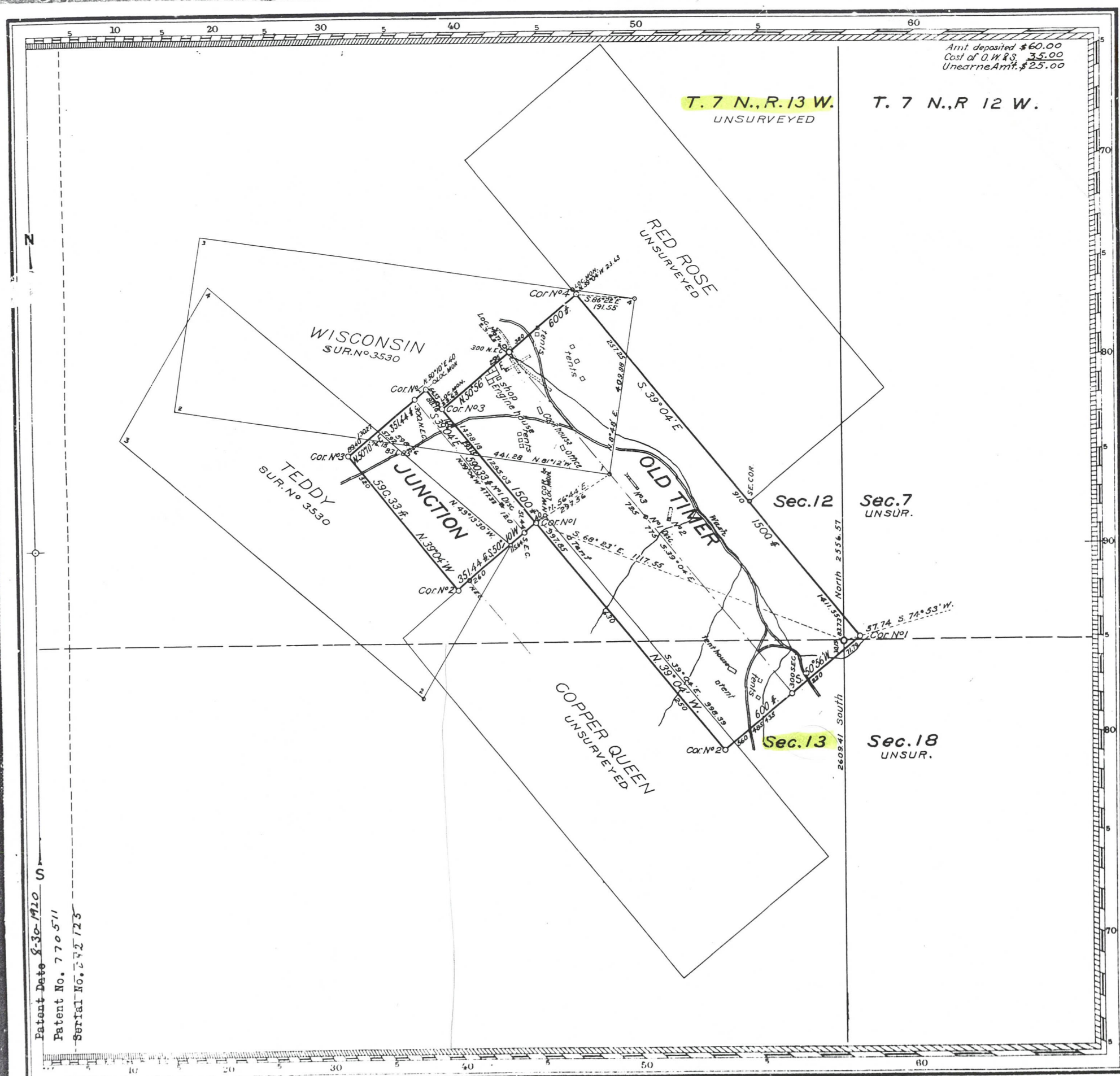
GIVEN under my hand, at the City of Washington, the first

day of July, in the year of our Lord one thousand nine hundred and eight, and of the Independence of the United States the one hundred and thirty-second.

By the President: Theodore Roosevelt

By: [Signature] Assistant Secretary

[Signature] Recorder of the General Land Office



Amt. deposited \$60.00
 Cost of O.W.R.S. 35.00
 Unearned Amt. \$25.00

Claims Located: Old Timer, Jan 27, 1917, Junction, Feb. 16, 1918

Mineral Survey No. 3529

Lot No. _____
 Arizona Land District.

PLAT
 OF THE CLAIM OF
 Black Giant Mines Company

KNOWN AS THE

Junction and
 Old Timer lodes

IN Ellsworth MINING DISTRICT,
 Yuma COUNTY, Arizona

Containing an Area of _____ Acres.
 Scale of 300 Feet to the inch.

Variation 15° E
 SURVEYED July 6-10 1918 BY
 Harry E. Jones
 U.S. Deputy Mineral Surveyor.

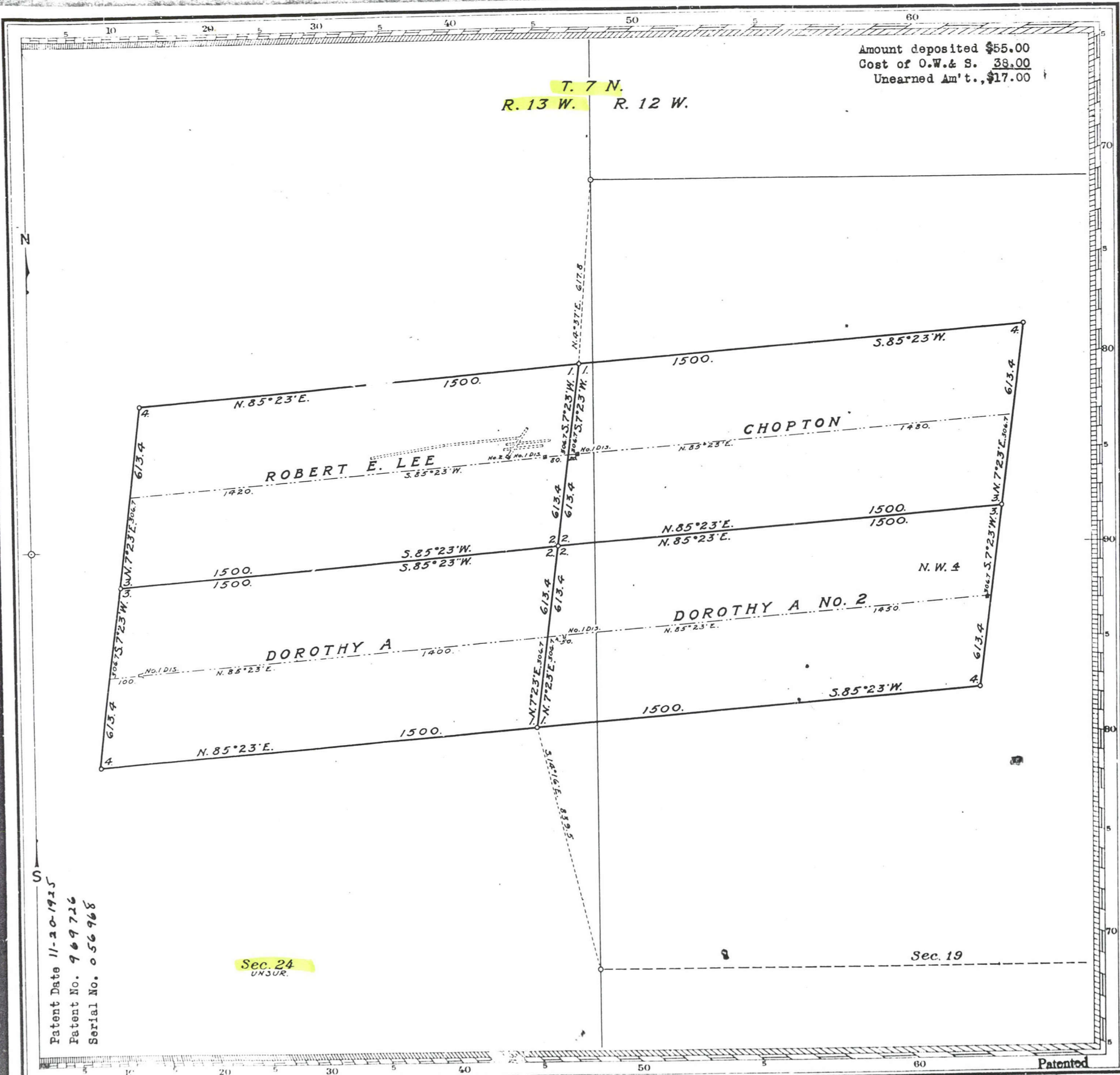
The Original Field Notes of the Survey of the Mining Claim of
 Black Giant Mines Company
 known as the Junction and
 Old Timer lodes

from which this plat has been made under my direction, have been examined and approved, and are on file in this Office, and I hereby certify that they furnish such an accurate description of said Mining Claim as will, if incorporated into a patent, serve fully to identify the premises, and that such reference is made therein to natural objects or permanent monuments as will perpetuate and fix the locus thereof. I further certify that Five Hundred Dollars worth of labor has been expended or improvements made upon, said Mining Claims by claimant or its grantors and that said improvements consist of 4 shafts and cuts, value \$1320, also \$4487.50 from improvement No. 1 on the Wisconsin lode, Sur. No. 3530.

that the location of said improvements is correctly shown upon this plat, and that no portion of said labor or improvements has been included in the estimate of expenditures upon any other claim. And I further certify that this is a correct plat of said Mining Claim made in conformity with said original field notes of the survey thereof, and the same is hereby approved.

U.S. Surveyor General's Office. *Frank D. Smith*
 Phoenix, Arizona } U.S. Surveyor General for
 Jan. 30, 1919. } Arizona

Patent Date 8-30-1910
 Patent No. 770571
 Serial No. 272723



Patent Date 11-20-1925
Patent No. 969726
Serial No. 056968

Claim Located: _____ 19

Mineral Survey No. 3948

Lot No. _____
ARIZONA Land District.

PLAT

OF THE CLAIM OF
H. G. Laux

KNOWN AS THE

ROBERT E. LEE, CHOPTON, DOROTHY A, and
DOROTHY A. NO. 2 lodes

IV Ellsworth MINING DISTRICT,
Yuma COUNTY, Arizona

Containing an Area of _____ Acres.
Scale of 300 Feet to the inch.
Variation 15° E.

SURVEYED March 31 - April 3 1924 BY
C. C. Thompson
U.S. Deputy Mineral Surveyor

The Original Field Notes of the Survey of the Mining Claim of
H. G. Laux
known as the

ROBERT E. LEE, CHOPTON, DOROTHY A., and
DOROTHY A. NO. 2 lodes

from which this plat has been made under my direction,
have been examined and approved, and are on file in this Office,
and I hereby certify that they furnish such an accurate description
of said Mining Claim as will, if incorporated into a patent,
serve fully to identify the premises, and that such reference is
made therein to natural objects or permanent monuments as
will perpetuate and fix the locus thereof.
I further certify that Five Hundred Dollars worth of labor has
been expended or improvements made upon said Mining Claims
by claimant or grantors and that
said improvements consist of 3 shafts, 2 cuts, and
5 drifts, total value \$32,470.

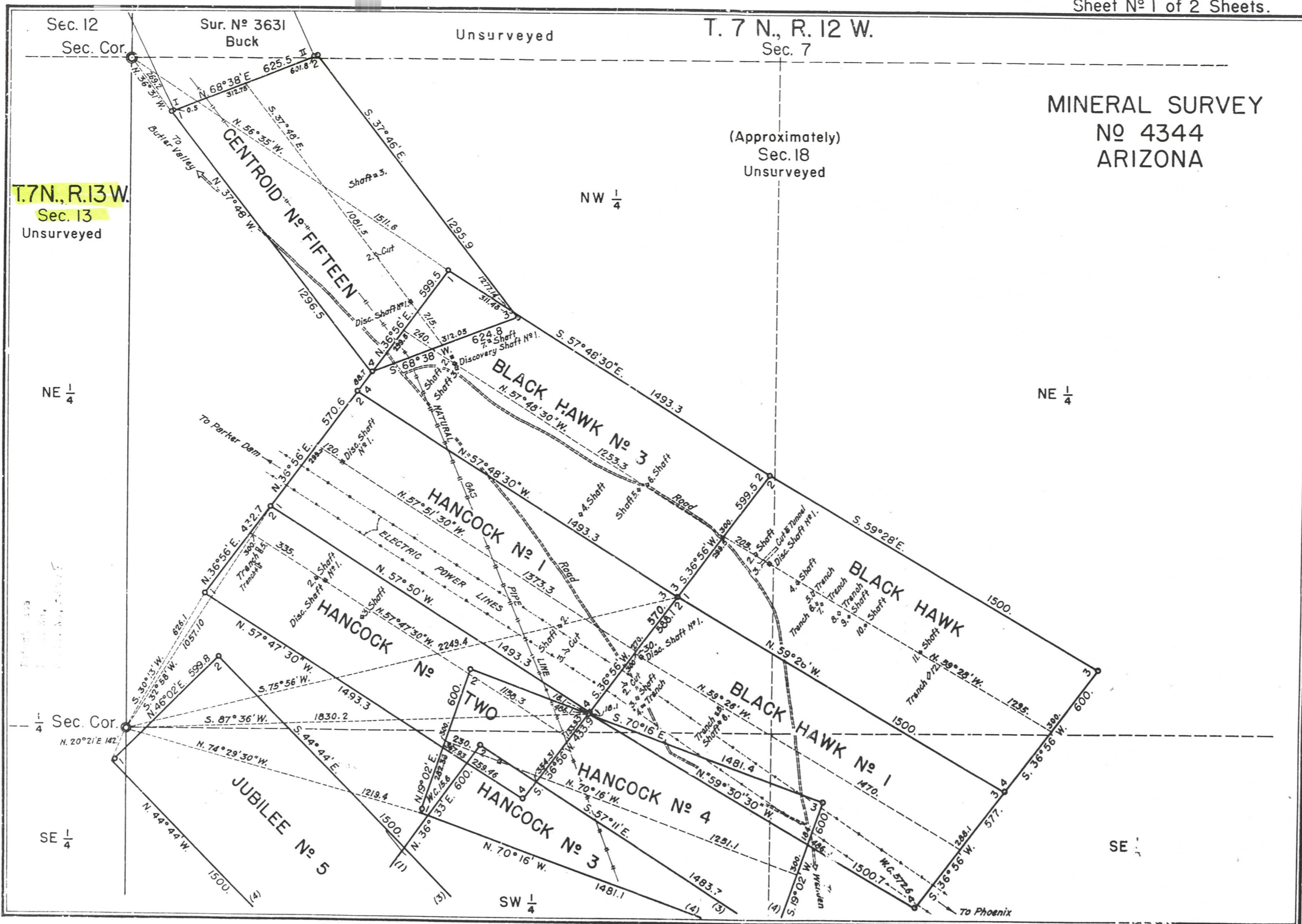
that the location of said improvements is correctly shown
upon this plat, and that no portion of said labor or improve-
ments has been included in the estimate of expenditures
upon any other claim.
And I further certify that this is a correct plat of said Mining
Claim made in conformity with said original field notes of the
survey thereof, and the same is hereby approved.

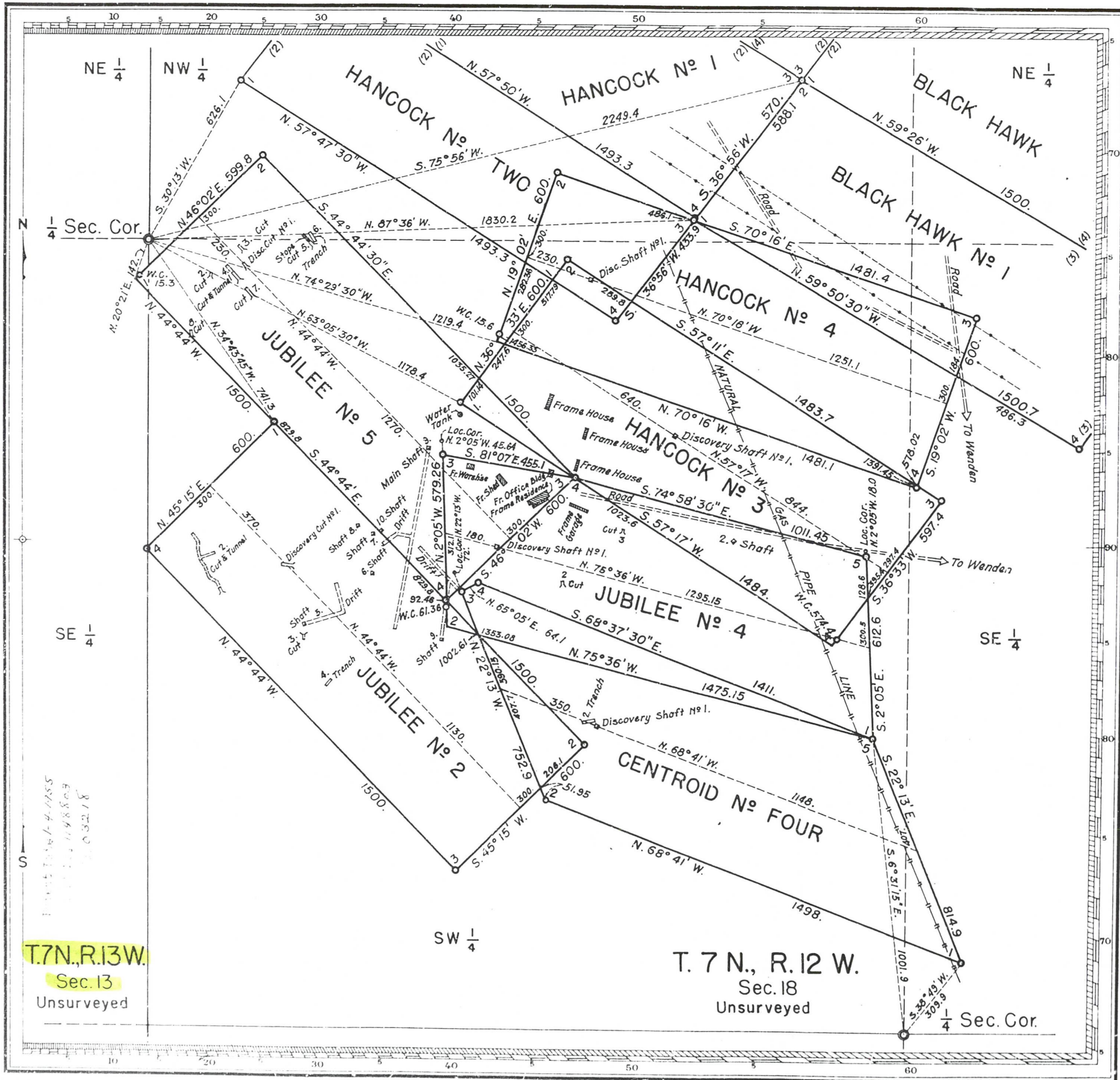
U.S. Surveyor General's Office, *Charles M. Donahoe*
Phoenix, Arizona, U.S. Surveyor General for
May 12, 1924 ARIZONA.

T. 7 N., R. 12 W.
Sec. 7

MINERAL SURVEY
No 4344
ARIZONA

T.7N.,R.13W.
Sec. 13
Unsurveyed






MINERAL SURVEY
 No 4344
 ARIZONA

CLAIM OF
 CENTROID CONSOLIDATED MINES

KNOWN AS THE
 JUBILEE No 2, JUBILEE No 4,
 JUBILEE No 5, CENTROID No
 FOUR, CENTROID No FIFTEEN,
 BLACK HAWK, BLACK HAWK No 1,
 BLACK HAWK No 3, HANCOCK No 1,
 HANCOCK No 3, HANCOCK No 4
 & HANCOCK No TWO LODES.

SITUATE IN
 Secs. 7, 13 & 18, T. 7 N., Rs. 12 & 13 W.
 Gila and Salt River Meridian
 YUMA COUNTY
 Ellsworth Mining District
 Arizona Land District



Surveyed Feb. 17 to Feb. 27, 1950.
 By J. William Waara, Mineral Surveyor.

UNITED STATES DEPARTMENT OF THE INTERIOR
 BUREAU OF LAND MANAGEMENT
 Division of Cadastral Engineering
 Albuquerque, New Mexico, October 3, 1950.

I hereby certify that this plat of Mineral Survey
 No. 4344, Arizona, is strictly conformable to the
 field notes of said survey which have been examined
 and approved.

Geo. H. Russell
 Office Cadastral Engineer

T. 7 N., R. 13 W.
 Sec. 13
 Unsurveyed

T. 7 N., R. 12 W.
 Sec. 18
 Unsurveyed

UNITED STATES
DEPARTMENT OF THE INTERIOR
BUREAU OF LAND MANAGEMENT

(Return Address)

State _____ Office _____

AN EQUAL OPPORTUNITY EMPLOYER

OFFICIAL BUSINESS
PENALTY FOR PRIVATE USE, \$300

**BUREAU OF LAND MANAGEMENT
DENVER FEDERAL CENTER
BUILDING 50, SC-610
P.O. BOX 25047
DENVER, COLORADO 80225-0047**

**FINANCIAL DOCUMENTS
ONLY**

- SC-613C = PRODUCTION SCHEDULING SECTION**
- SC-615 = GENERAL ACCOUNTING BRANCH**
- SC-616 = ADMINISTRATIVE AND CUSTOMER PAYMENTS BRANCH**

SC-613C PRODUCTION SCHEDULING SECTION

Deposit Tickets (SF-215) Including Supporting Documents,
e.g., Form 1370-35, 1370-40, etc.

Progress Reports (Form 1681-6)

Payroll Change Forms (FB-315)

Automated Payroll Correction Letters (FB305PP1)

Automated Refunds (Form 1374-1)

Adjustments to Lease (Form 1370-11 & Form 1371-18)

Refund Data Sheet (Form 1374-1) Including
DFS (Form 1310-5) or CDS (Form 1370-35)

SC-615 GENERAL ACCOUNTING BRANCH

Collection Transmittals (Form 1370-8 only) - Enclosed

Debit Vouchers (SF-5515)

Fund Transfers Between Agencies (SF-1081 Collection Refunds)

OPAC

Fuel & Oil Issue Record (Form 1520-28)

Motor Vehicle Petroleum Issue Record -

Reimbursable (GSA Form 1374-A)

Emergency Firefighter Payrolls

Stores Control Register (Form 1520-6)

Receiving Report for Stores (DI-102)

Report of Survey for Stores (DI-103)

Transfer of Property for Stores (DI-104)

Inventory of Property for Stores (DI-106)

Reimbursable Work Project Authorization (Form 1681-3)

Final Salary Clearance (Form 1340-2) - Enclosed

Balanced Standard Voucher (Temporary Form 1310-21)

Project Number Assignment Form (Temporary Form 1310-12)

SC-616 ADMINISTRATIVE AND CUSTOMER PAYMENTS BRANCH

Travel Advance Requests (SF-1038) - Enclosed

Travel Vouchers (SF-1012) - Enclosed

Travel Authorizations (DI-1020) - Enclosed

Reimbursement Vouchers (SF-1129 Imprest) - Enclosed

Final Salary Clearance (Form 1340-2) - Enclosed

All Payment Invoices:

Document Face Sheets for Obligations & Payments (1310-5)

Purchase Orders (Pink & Blue) (OF-347)

Purchase Orders (SF-44)

Advertising Orders (SF-1143)

District Contract Obligations

District Certificates for Contract Payments (1510-10)

Receiving Reports (OF-347)

T.R. Buff copies (SF-1169) including

Documents Face Sheet (1310-5)

GSA FEDSTRIP Obligation Copies (SF-3146)

GSA Self Service Obligations (GSA-831)

Tort Claims (SF-1145)

Seed Test Results

Equipment Order Use Summary & Invoice (1510-18)

Fund Transfers Between Agencies (SF-1081 - Payments)

*** U.S. DEPARTMENT OF THE INTERIOR *** BUREAU OF LAND MANAGEMENT *** ORCA
 *** GEOGRAPHIC CROSS REFERENCE *** 04/04/97 ***

GEOGRAPHIC STATE: ARIZONA MERIDIAN: 14 TOWNSHIP: 7-0N RANGE:
 13-0W

SEC SUBDIVISION MTR X-REFERENCE NUMBER/TYPE/DISPOSITION/ACR
 ES PROPRIETOR/INTEREST/RELATIONSHIP

2	SWSW BR AZ PROJECT OFF	14	1-0N	4-0W	CASE: AZA 010987
		100.00000%	HOLDER		
3	N2SW,SESW,S2SE S,FLP	14	2-0N	4-0W	TYPE: 285003 ROW-POWER TRAN
4	S2N2,NESE	14	3-0N	4-0W	✓ DISP: AUTHORIZED 10/28/81
4	LOT 4	14	3-0N	5-0W	ACRS: 01409.100
5	N2NE	14	4-0N	6-0W	
11	W2NE,SENE,N2NW,NESE	14	5-0N	6-0W	
12	NWSW	14	5-0N	7-0W	
12	LOT 4,7,8	14	5-0N	8-0W	
✓13	LOT 1,2	14	6-0N	8-0W	
		14	6-0N	9-0W	
		14	7-0N	11-0W	
		14	7-0N	12-0W	
		14	8-0N	13-0W	
		14	8-0N	14-0W	
		14	8-0N	15-0W	
		14	8-0N	16-0W	
		14	9-0N	16-0W	
		14	9-0N	17-0W	
		14	10-0N	17-0W	
		14	10-0N	18-0W	
		14	11-0N	18-0W	

2	SWSW BR AZ PROJECT OFF	14	3-0N	4-0W	CASE: AZA 013875
		100.00000%	HOLDER		
3	N2SW,SESW,S2SE S,FLP	14	3-0N	5-0W	✓ TYPE: 285003 ROW-POWER TRAN
4	SWNE,S2NW,N2SE	14	3-0N	13-0W	DISP: AUTHORIZED 02/20/81
4	LOT 4	14	3-0N	14-0W	ACRS: 00524.080
5	N2N2	14	4-0N	4-0W	
6	N2N2	14	4-0N	14-0W	
10	NENE	14	5-0N	14-0W	

11	W2NE,SENE,N2NW,NESE	14	6-ON	13-OW
12	NWSW	14	6-ON	14-OW
12	LOT 4,7,8,9	14	7-ON	12-OW
✓13	LOT 1,2	14	7-ON	14-OW
25	E2SE	14	7-ON	15-OW
35	SESE	14	7-ON	16-OW
36	N2NE,SWNE,SENW,N2SW,SWSW			

12	LOT 1,2,5	14	7-ON	12-OW
	REGULY ALBERT M			
*12	LOT 3,4,6,7,8,9	100.00000%		LESSEE
P	PUB			
*13	LOT 1-4			

CASE: AZA 014047
 TYPE: 311111 O&G LSE NONCOM
 DISP: CLOSED 02/06/92
 ACRS: 00678.516

24	W2,SE			
	HARVEY M J JR	100.00000%		LESSEE
25	ALL			
UBLIC				
26	ALL			
27	ALL			
28	ALL			
29	ALL			
30	E2W2,E2			

CASE: AZA 017990
 TYPE: 311211 O&G LSE SIMO P
 DISP: CLOSED 08/01/86
 ACRS: 08167.880

* = REJECTED/SEGREGATED/ASSIGNED-OUT

CASE TYPE: ALL DISPO: ALL
 14 7-ON 13-OW

*** U.S. DEPARTMENT OF THE INTERIOR *** BUREAU OF LAND MANAGEMENT *** ORCA
 *** GEOGRAPHIC CROSS REFERENCE *** 04/04/97 ***

GEOGRAPHIC STATE: ARIZONA MERIDIAN: 14 TOWNSHIP: 7-0N RANGE:
 13-0W

SEC ES	SUBDIVISION PROPRIETOR/INTEREST/RELATIONSHIP	MTR X-REFERENCE	NUMBER/TYPER/DISPOSITION/ACR
-----------	---	-----------------	------------------------------

30	LOT 1-4		
31	E2W2,E2		
31	LOT 1-4		
32	ALL		
33	ALL		
34	ALL		
35	ALL		
36	ALL		
5	ALL		CASE: AZA 017991
	HARVEY M J JR	100.00000% LESSEE	
6	ALL		✓ TYPE: 311211 O&G LSE SIMO P
7	ALL		DISP: CLOSED 06/16/86
8	ALL		ACRS: 09925.090
9	ALL		
10	ALL		
11	N2NE,SENE,NW		
12	N2NW,SWNW,NWSW		
13	SWNW,SW,SESE		
13	LOT 8		
15	NE,N2SE,SESE,E2NW		
16	W2,W2SE,SESE		
17	ALL		
18	E2W2,E2		
18	LOT 1-4		
19	E2W2,E2		
19	LOT 1-4		
20	ALL		
21	ALL		
22	ALL		
23	ALL		
*12	N2NE		

1 SW 14 8-ON 13-OW CASE: AZA 01/992
HARVEY M J JR 100.00000% LESSEE
*01 S2N2,SE TYPE: 311211 O&G LSE SIMO P
UBLIC
*01 LOT 2,3,4 DISP: CLOSED 02/12/92
*02 S2N2,S2 ACRS: 08925.350
*02 LOT 1-4
*03 S2N2,S2
*03 LOT 1-4
*04 S2N2,S2
*04 LOT 1-4

12 LOT 1-9 14 7-ON 12-OW CASE: AZA 018034
HARVEY M J JR 100.00000% APPLICANT
✓ 13 LOT 1-4 ✓ TYPE: 311211 O&G LSE SIMO P
UBLIC DISP: CLOSED 11/22/83
ACRS: 00678.520

* = REJECTED/SEGREGATED/ASSIGNED-OUT

CASE TYPE: ALL DISPO: ALL
14 7-ON 13-OW

*** U.S. DEPARTMENT OF THE INTERIOR *** BUREAU OF LAND MANAGEMENT *** ORCA
 *** GEOGRAPHIC CROSS REFERENCE *** 04/04/97 ***

 GEOGRAPHIC STATE: ARIZONA MERIDIAN: 14 TOWNSHIP: 7-0N RANGE:
 13-0W

 SEC SUBDIVISION MTR X-REFERENCE NUMBER/TYPER/DISPOSITION/ACR
 ES PROPRIETOR/INTEREST/RELATIONSHIP

*12 N2NE HARVEY M J JR 0.00000% APPLICANT CASE: AZA 019089
 PUBLIC TYPE: 311211 O&G LSE SIMO P
 DISP: CLOSED 05/01/86
 ACRS: 00080.004

1 S2N2,SE HARVEY M J JR 14 8-0N 13-0W CASE: AZA 019090
 1 LOT 2-4 0.00000% APPLICANT TYPE: 311211 O&G LSE SIMO P
 PUBLIC DISP: CLOSED 05/01/86
 ACRS: 02720.450

*06 ALL BLM PHOENIX FO 14 7-0N 14-0W CASE: AZA 020242FD
 06, F 100.00000% ADMIN MGT ENT TYPE: 221006 EX-STATE SEC 2
 14 7-0N 15-0W
 14 8-0N 13-0W DISP: CLOSED 04/09/91
 14 8-0N 14-0W ACRS: 00000.001
 14 8-0N 15-0W
 14 9-0N 12-0W
 14 9-0N 13-0W
 14 9-0N 14-0W

6 ALL AZ SLD 14 7-0N 14-0W CASE: AZA 021809FD
 06, F 100.00000% PATENTEE TYPE: 221006 EX-STATE SEC 2
 14 7-0N 15-0W
 14 8-0N 13-0W DISP: AUTHORIZED 11/17/88
 14 8-0N 14-0W ACRS: 19622.040

26 NE HECKENLAIBLE ROBERT 100.00000% PARTY-IN-INTE CASE: AZA 023599
 CCUPA TYPE: 292803 UNAUTHORIZED 0
 DISP: CLOSED 06/08/89
 ACRS: 00000.250

12 S2 CYPRUS BAGDAD COPPER 100.00000% OPERATOR CASE: AZA 024114
 ✓ 13 N2 TICE TYPE: 380913 SURFACE MGT-NO
 DISP: CLOSED 06/15/90
 ACRS: 00000.500

27 PORTION OF FREEDOM MNG CO INC 100.00000% OPERATOR CASE: AZA 024450
 TICE TYPE: 380913 SURFACE MGT-NO
 DISP: AUTHORIZED 01/29/89
 ACRS: 00001.000

10 PORTION OF ELLIS CHARLES 100.00000% OPERATOR CASE: AZA 024457
 TICE TYPE: 380913 SURFACE MGT-NO
 DISP: CLOSED 08/15/90
 ACRS: 00001.000

27 NE ESCAPULE JOHN HENRY 0.00000% OPERATOR CASE: AZA 025667
 TICE ESCAPULE JOHN HENRY 100.00000% CLAIMANT TYPE: 380913 SURFACE MGT-NO
 ESCAPULE MARGARET R 0.00000% OPERATOR DISP: AUTHORIZED 04/11/91
 ESCAPULE MARGARET R 0.00000% CLAIMANT ACRS: 00001.000

* = REJECTED/SEGREGATED/ASSIGNED-OUT

 CASE TYPE: ALL DISPO: ALL
 14 7-0N 13-0W

*** U.S. DEPARTMENT OF THE INTERIOR *** BUREAU OF LAND MANAGEMENT *** ORCA
 *** GEOGRAPHIC CROSS REFERENCE *** 04/04/97 ***

 GEOGRAPHIC STATE: ARIZONA MERIDIAN: 14 TOWNSHIP: 7-ON RANGE:
 13-OW

SEC ES	SUBDIVISION PROPRIETOR/INTEREST/RELATIONSHIP	MTR X-REFERENCE	NUMBER/TYPER/DISPOSITION/ACR
✓13	PART COOPER KENNETH	14 7-ON 12-OW 0.00000% OPERATOR	✓ CASE: AZA 026942 TYPE: 380913 SURFACE MGT-NO
TICE	COOPER KENNETH	100.00000% CLAIMANT	DISP: CLOSED 08/16/88 ACRS: 00001.000
✓13	PART COOPER KENNETH	14 7-ON 12-OW 100.00000% OPERATOR	✓ CASE: AZA 026969 TYPE: 380913 SURFACE MGT-NO
TICE	COOPER KENNETH	0.00000% CLAIMANT	DISP: AUTHORIZED 05/19/83 ACRS: 00001.000
11	PART ROCOCCO RESOURCE LTD	0.00000% OPERATOR	CASE: AZA 026990
12	PART ROCOCCO RESOURCE LTD	100.00000% CLAIMANT	TYPE: 380913 SURFACE MGT-NO
✓13	PART		DISP: CLOSED 07/16/90
14	PART		ACRS: 00001.000
25	PART ADAMS DON C	14 6-ON 12-OW 0.00000% OPERATOR	CASE: AZA 026997
35	PART ADAMS DON C	14 6-ON 13-OW 100.00000% CLAIMANT	TYPE: 380913 SURFACE MGT-NO
TICE	ADAMS DON C	100.00000% CLAIMANT	DISP: CLOSED 02/28/91 ACRS: 00001.000
36	PART	14 7-ON 12-OW	
27	SW E T EXPLORATIONS	0.00000% OPERATOR	CASE: AZA 026998
TICE	E T EXPLORATIONS	100.00000% CLAIMANT	TYPE: 380913 SURFACE MGT-NO DISP: CLOSED 08/31/88 ACRS: 00001.000
22	PART HODGES RAY	0.00000% OPERATOR	CASE: AZA 027029
23	PART HODGES RAY	100.00000% CLAIMANT	TYPE: 380913 SURFACE MGT-NO
TICE	HODGES RAY	100.00000% CLAIMANT	DISP: AUTHORIZED 06/14/88 ACRS: 00001.000
26	PART		
27	PART		
27	PART ESCAPULE JOHN HENRY	0.00000% OPERATOR	CASE: AZA 027040
34	PART ESCAPULE JOHN HENRY	100.00000% CLAIMANT	TYPE: 380913 SURFACE MGT-NO
TICE	ESCAPULE JOHN HENRY	100.00000% CLAIMANT	DISP: AUTHORIZED 09/27/91 ACRS: 00001.000
1	W2SW ELECTRIC LIGHTWAVE	14 6-ON 4-OW 100.00000% HOLDER/BILLEE	CASE: AZA 027844
2	SENE	14 6-ON 12-OW	TYPE: 286203 ROW-TEL & TELE
G, FL			
2	NESWNE	14 7-ON 4-OW	DISP: AUTHORIZED 01/20/94
2	LOT 1	14 7-ON 12-OW	ACRS: 00133.333
12	NENW	14 8-ON 13-OW	
12	LOT 2,3	14 9-ON 13-OW	
		14 9-ON 14-OW	
		14 10-ON 14-OW	
		14 11-ON 15-OW	
		14 12-ON 15-OW	
		14 13-ON 15-OW	
		14 13-ON 16-OW	
		14 14-ON 16-OW	
		14 14-ON 17-OW	

 CASE TYPE: ALL DISPO: ALL

14 7-ON 13-OW

*** U.S. DEPARTMENT OF THE INTERIOR *** BUREAU OF LAND MANAGEMENT *** ORCA
 *** GEOGRAPHIC CROSS REFERENCE *** 04/04/97 ***

 GEOGRAPHIC STATE: ARIZONA MERIDIAN: 14 TOWNSHIP: 7-0N RANGE:
 13-0W

 SEC SUBDIVISION MTR X-REFERENCE NUMBER/TYPER/DISPOSITION/ACR
 ES PROPRIETOR/INTEREST/RELATIONSHIP

		14	15-0N	17-0W	
		14	15-0N	18-0W	
		14	16-0N	18-0W	
		14	16-2N	18-0W	
		14	17-0N	18-0W	
		14	18-0N	18-0W	
		14	19-0N	17-0W	
		14	20-0N	17-0W	
		14	21-0N	18-0W	
		14	21-0N	19-0W	
		14	21-0N	20-0W	
		14	22-0N	18-0W	
		14	23-0N	18-0W	
		14	23-0N	19-0W	
		14	24-0N	19-0W	
		14	25-0N	19-0W	
		14	25-0N	20-0W	
		14	26-0N	20-0W	
		14	27-0N	21-0W	
		14	28-0N	21-0W	
1	W2SW,SESW	14	6-0N	4-0W	CASE: AZA 02784401
	ELECTRIC LIGHTWAVE	100.00000%	HOLDER/BILLEE		
2	SENE,NESE	14	6-0N	12-0W	TYPE: 280004 ROW TEMP USE P
ERMIT					
2	LOT 1,2	14	7-0N	4-0W	DISP: AUTHORIZED 01/20/94
12	NENW	14	7-0N	12-0W	ACRS: 00400.000
12	LOT 2,3	14	8-0N	13-0W	
		14	9-0N	13-0W	
		14	9-0N	14-0W	
		14	10-0N	14-0W	
		14	11-0N	15-0W	
		14	12-0N	15-0W	
		14	13-0N	15-0W	
		14	13-0N	16-0W	
		14	14-0N	16-0W	
		14	14-0N	17-0W	
		14	15-0N	17-0W	
		14	15-0N	18-0W	
		14	16-0N	18-0W	
		14	16-2N	18-0W	
		14	17-0N	18-0W	
		14	18-0N	18-0W	
		14	19-0N	17-0W	
		14	20-0N	17-0W	
		14	21-0N	18-0W	
		14	21-0N	19-0W	
		14	21-0N	20-0W	
		14	22-0N	18-0W	
		14	23-0N	18-0W	
		14	23-0N	19-0W	
		14	24-0N	19-0W	

 CASE TYPE: ALL DISPO: ALL

14 7-0N 13-0W

*** U.S. DEPARTMENT OF THE INTERIOR *** BUREAU OF LAND MANAGEMENT *** ORCA
 *** GEOGRAPHIC CROSS REFERENCE *** 04/04/97 ***

 GEOGRAPHIC STATE: ARIZONA MERIDIAN: 14 TOWNSHIP: 7-0N RANGE:
 13-0W

SEC ES	SUBDIVISION PROPRIETOR/INTEREST/RELATIONSHIP	MTR X-REFERENCE	NUMBER/TYPER/DISPOSITION/ACR
		14 25-0N 19-0W	
		14 25-0N 20-0W	
		14 26-0N 20-0W	
		14 27-0N 21-0W	
		14 28-0N 21-0W	
27	S2SW		CASE: AZA 028069
	ESCAPULE JOHN HENRY 100.00000% OPERATOR		
34	NWNW		TYPE: 380913 SURFACE MGT-NO
TICE	ESCAPULE MARGARET R 100.00000% OPERATOR		DISP: AUTHORIZED 08/19/93
			ACRS: 00005.000
001	W2SW	14 2-0N 12-0W	CASE: AZA 028801
	EL PASO NATURAL GAS 100.00000% APPLICANT		
002	S2NE,NESE	14 3-0N 12-0W	TYPE: 288100 ROW-O&G PIPELI
NES			
002	LOT 2	14 4-0N 12-0W	DISP: PENDING 10/25/94
012	N2NW	14 5-0N 12-0W	ACRS: 00415.151
012	LOT 2,3	14 6-0N 12-0W	
		14 7-0N 12-0W	
		14 8-0N 13-0W	
		14 9-0N 13-0W	
		14 9-0N 14-0W	
		14 10-0N 14-0W	
		14 11-0N 15-0W	
		14 12-0N 15-0W	
		14 13-0N 15-0W	
		14 13-0N 16-0W	
		14 14-0N 16-0W	
		14 14-0N 17-0W	
		14 15-0N 17-0W	
		14 15-0N 18-0W	
		14 16-0N 18-0W	

*25	SESE	14	6-ON	12-OW	CASE: AZAR 0001881
	AZ PUBLIC SERVICE CO 100.00000% HOLDER/BILLEE				
*26	SE,SWNE,NW	14	7-ON	12-OW	TYPE: 285002 ROW-POWER TRAN
S LIN					
*36	SE,SWNE,NW				DISP: AUTHORIZED 08/08/51
					ACRS: 00003.510
1	W2SW	14	6-ON	12-OW	CASE: AZAR 0033080
	AZ PUBLIC SERVICE CO 100.00000% HOLDER/BILLEE				
2	S2NE,NESE	14	7-ON	12-OW	TYPE: 285002 ROW-POWER TRAN
S LIN					
2	LOT 2	14	8-ON	12-OW	DISP: AUTHORIZED 11/04/64
12	N2NW,SE	14	8-ON	13-OW	ACRS: 00045.100
12	LOT 2,3	14	9-ON	12-OW	
✓13	LOT 1	14	10-ON	12-OW	
		14	10-ON	13-OW	
2	SWSW	14	2-ON	3-OW	CASE: AZPHX 0080582
	DOE WTN AREA PWR ADM 100.00000% HOLDER				
3	SWNW,S2	14	2-ON	4-OW	TYPE: 285004 ROW-POWER TRAN
S-IRR					
4	N2	14	3-ON	4-OW	DISP: AUTHORIZED 12/16/59
5	NENE	14	3-ON	5-OW	ACRS: 01158.300
11	N2,NESE	14	4-ON	5-OW	
12	S2	14	4-ON	6-OW	

* = REJECTED/SEGREGATED/ASSIGNED-OUT

14 7-ON 13-OW

*** U.S. DEPARTMENT OF THE INTERIOR *** BUREAU OF LAND MANAGEMENT *** ORCA
 *** GEOGRAPHIC CROSS REFERENCE *** 04/04/97 ***

 GEOGRAPHIC STATE: ARIZONA MERIDIAN: 14 TOWNSHIP: 7-ON RANGE:
 13-OW

SEC ES	SUBDIVISION PROPRIETOR/INTEREST/RELATIONSHIP	MTR	X-REFERENCE	NUMBER/TYPER/DISPOSITION/ACR
13	N2NE	14	5-ON 6-OW	
		14	5-ON 7-OW	
		14	5-ON 8-OW	
		14	6-ON 8-OW	
		14	6-ON 9-OW	
		14	7-ON 10-OW	
		14	7-ON 11-OW	
		14	7-ON 12-OW	
		14	8-ON 13-OW	
		14	8-ON 14-OW	
		14	8-ON 15-OW	
		14	8-ON 16-OW	
		14	9-ON 16-OW	
		14	9-ON 17-OW	
		14	10-ON 17-OW	
		14	10-ON 18-OW	
		14	11-ON 18-OW	
2	SWSW	14	1-ON 4-OW	CASE: AZPHX 0082297
	BR AZ PROJECT OFF	100.00000%	HOLDER	
3	N2SW,SESW,S2SE	14	2-ON 4-OW	TYPE: 285007 ROW-PWR LINE F
ED FA				
4	S2N2,N2SE	14	3-ON 4-OW	DISP: AUTHORIZED 04/14/89
4	LOT 4	14	3-ON 5-OW	ACRS: 00001.000
5	N2NE,NENW	14	4-ON 5-OW	
10	NENE	14	4-ON 6-OW	
11	NESE,W2NE,SENE,N2NW	14	5-ON 6-OW	
12	NWSW	14	5-ON 7-OW	
12	LOT 4,7,8	14	5-ON 8-OW	
13	LOT 1,2	14	6-ON 8-OW	
		14	6-ON 9-OW	
		14	7-ON 10-OW	
		14	7-ON 11-OW	
		14	7-ON 12-OW	
		14	8-ON 13-OW	
		14	8-ON 14-OW	
		14	8-ON 15-OW	
		14	8-ON 16-OW	
		14	9-ON 16-OW	
		14	9-ON 17-OW	
		14	10-ON 17-OW	
		14	10-ON 18-OW	
		14	11-ON 18-OW	
1	W2SW	14	2-ON 12-OW	CASE: AZPHX 0086056
	EL PASO NATURAL GAS	100.00000%	HOLDER	
2	SENE,NESE	14	3-ON 12-OW	TYPE: 288100 ROW-O&G PIPELI
NES				
2	LOT 2	14	4-ON 12-OW	DISP: AUTHORIZED 03/13/95
12	NENW	14	5-ON 12-OW	ACRS: 00541.730
12	LOT 2,3	14	6-ON 12-OW	
		14	7-ON 12-OW	
		14	8-ON 13-OW	
		14	9-ON 13-OW	

 CASE TYPE: ALL DISPO: ALL

14 7-ON 13-OW

*** U.S. DEPARTMENT OF THE INTERIOR *** BUREAU OF LAND MANAGEMENT *** ORCA
*** GEOGRAPHIC CROSS REFERENCE *** 04/04/97 ***

GEOGRAPHIC STATE: ARIZONA MERIDIAN: 14 TOWNSHIP: 7-ON RANGE:
13-0W

SEC ES	SUBDIVISION PROPRIETOR/INTEREST/RELATIONSHIP	MTR X-REFERENCE	NUMBER/TYPE/DISPOSITION/ACR
		14 9-ON	14-0W
		14 10-ON	14-0W
		14 10-ON	15-0W
		14 11-ON	15-0W
		14 12-ON	15-0W
		14 13-ON	15-0W
		14 13-ON	16-0W
		14 14-ON	16-0W
		14 14-ON	17-0W
		14 15-ON	17-0W
		14 15-ON	21-0W
		14 16-ON	18-0W
		14 16-ON	19-0W
		14 16-ON	20-0W
		14 16-ON	20-2W
		14 16-ON	21-0W

CASE TYPE: ALL DISPO: ALL

14 7-ON 13-OW